


LONDON BOROUGH OF SOUTHWARK

TOWN & COUNTRY PLANNING ACT 1990 (as amended)

PLANNING (LISTED BUILDINGS AND CONSERVATION AREAS) ACT 1990 (as amended)




The planning applications listed below can be viewed on the planning register at <https://planning.southwark.gov.uk/online-applications/> You can use facilities at your local library or 'My Southwark Service Points' to access the website.

How to comment on this application: You should submit your comments via the above link. Comments received will be made available for public viewing on the website. All personal information will be removed except your postal address. Online comments submitted without an email address will not be acknowledged and those marked 'confidential' will not be considered. Written comments can be submitted to; Southwark Council, Chief executive's department, Planning division, Development Management, PO Box 64529, London SE1 5LX.

Reason for publicity. The applications are advertised for the reasons identified by the following codes: AFFECT - development affecting character or appearance of a nearby conservation area; OR development affecting setting of a nearby listed building(s); DEP - departure from the development plan; EIA - environmental impact assessment (these applications are accompanied by an environmental statement a copy of which may be obtained from the Council - there will be a charge for the copy); MAJ - major planning application; STDCA - development within a conservation area; STDLB - works to or within the site of a listed building;


87 DOVERCOURT ROAD LONDON SOUTHWARK SE22 8UW (Ref: 24/AP/0378) Construction of ground floor rear and side extension (to replace existing side extension), rear paved patio, rear garden building (to end of rear garden) and bicycle storage unit and fence to front garden/driveway. (Within: Dulwich	Village CA) Reason(s) for publicity: STDCA (Contact: Agneta Kabele 07548097486)	existing roof terrace; replacement of existing railings to roof and addition of terrace to residential apartment (Within: Bermondsey Street CA) Reason(s) for publicity: STDCA (Contact: Eleanor Heagney 020 7525 5403)	this date.
FLAT 3 187 BERMONDSEY STREET LONDON SOUTHWARK SE1 3UW (Ref: 24/AP/0328) Replacement of existing roof access hatch with new opening glazed skylight and access stair to			STEPHEN PLATTS Director of Planning and Growth



Dated: 20 Feb 2024 - comments to be received within 21 days of

Southwark planning portal

Southwark Council has launched a new online planning portal, where residents, developers and businesses across the borough can access information on over 5,000 new planning applications each year, as well as thousands of past applications.



Fairer future
Equitable neighbourhoods

Find out more at
www.southwark.gov.uk/planning

Transport for London Public Notice

ROAD TRAFFIC REGULATION ACT 1984

THE A200 GLA ROAD (ST THOMAS STREET LONDON BOROUGH OF SOUTHWARK) (TEMPORARY PROHIBITION OF TRAFFIC AND STOPPING) ORDER 2024

1. Transport for London hereby gives notice that it intends to make the above-named Traffic Order under section 14(1) of the Road Traffic Regulation Act 1984 for the purpose specified in paragraph 2. The effect of the Order is summarised in paragraph 3.

2. The purpose of the Order is to enable crane operation works to take place on the A200 St Thomas Street.

3. The effects of the Order will be to prohibit any vehicle from:

(1) entering or proceeding in a north westerly direction on St Thomas Street between its junctions with Bermondsey Street and Weston Street, local access will be maintained between Bermondsey Street and Fenning Street;

(2) stopping on St Thomas Street between its junctions with Fenning Street and Weston Street.

This Order will also suspend the southern footway on St Thomas Street.

The Order will be effective from the 2nd March 2024 until the 25th March 2024 every Saturday at 6:00 AM until Sunday at 6:00 PM or when the works have been completed whichever is the sooner. The prohibitions will apply only during such times and to such extent as shall from time to time be indicated by traffic signs.

4. The prohibitions will not apply in respect of:


(1) any vehicle being used for the purposes of those works or for fire brigade, ambulance or police purposes;

(2) anything done with the permission or at the direction of a police constable in uniform or a person authorised by Transport for London.


5. At such times as the prohibitions are in force alternative routes will be indicated by traffic signs via (for residential traffic) Snowfields and Weston Street to normal route of travel (for all other traffic including HGVs) Bermondsey Street northbound, Tooley Street eastbound, Tower Bridge Road southbound, Decima Street, Bermondsey Street, Long Lane Westbound, Great Dover Street north-west bound and Borough High Street northbound to normal route of travel.

Dated this 22nd day of February 2024

Claire Wright
Co-ordination Manager
Transport for London



MAYOR OF LONDON



LONDON BOROUGH OF SOUTHWARK

ROAD TRAFFIC REGULATION ACT 1984 SECTION 14(1)
(DOCKLEY ROAD, GREAT SUFFOLK STREET, GUILDABLE MANOR STREET, MARMONT ROAD, ROTHERHITHE STREET, MELBOURNE GROVE)
(TEMPORARY PROHIBITION OF TRAFFIC AND TEMPORARY WAITING & LOADING RESTRICTIONS)

1. The Council of the London Borough of Southwark hereby gives notice that to enable various works to be carried out, it intends, to make, an order, the effect of which will be to prohibit vehicular traffic from entering part of the above named roads.

2. Whilst the works are in progress, or whilst the authorised traffic signs/road markings are displayed, no person shall cause any vehicle to enter, proceed, stop, wait, load or unload at any time in:

3.

(a) Dockley Road, between St James Road and Rouel Road

(b) Great Suffolk Street, between Southwark Street and Lavington Street

(c) Guildable Manor Street, railway arch

(d) Marmont Road, 20m north of Peckham High Street

(e) Rotherhithe Street, between Acorn Walk to No's 77

(f) Melbourne Grove, 25m either side of its junction with Tell Grove Road 'at any time' waiting and loading restrictions will be introduced on both sides of the carriageway (west and east side)

4. the alternative routes for affected traffic will be indicated by the signs displayed

5. Exemptions will be provided in the Order to permit reasonable access to premises, so far as it is ractical without interference with the execution of the said works.

6. The restrictions will not apply to any vehicle being used in connection with the said works, or for fire brigade, ambulance or police purposes or anything done with the permission or at the direction of a police constable in uniform.

7. The works will be in operation for (2a) 11th March – 27th June (2b) 7th March (2c) 14th – 15th March (2d) 11th March – 6th April (2e) 7th – 8th March (2f) 12th – 13th March

8. Further information may be obtained by contacting Road Network Management at tmo@southwark.gov.uk

Dated this 22nd February 2024

Ian Law
Traffic Manager

London Borough of Southwark
Network Management
Environment, Neighbourhoods and Growth
160 Tooley Street
PO Box 64529 London SE1 5LX

Ref: (2a) BER4-DORD90-01 (2b) LBSCR13145-11 (2c) LBSCR13381 (2d) 36321406 (2e) 32312228 (2f) WDSPH84G

To place a public notice, please email em@cm-media.co.uk or call us on 020 7232 1639


Our weekly deadline is 11am every Wednesday

Be part of our lifestyle magazine

monthly

Online and distributed south of the river

email: southlondonermag@gmail.com



Local media reaches you in huge numbers.

Local news brands now reach 40 million people every single month, which is 73% of the total GB population.

And we're growing, with online audiences continuing to increase.

Thank you for relying on us to represent you. Trust Local.