

View all weekly and archive public notices at www.southlondon.co.uk/category/public-notices/

LONDON BOROUGH OF SOUTHWARK

ROAD TRAFFIC REGULATION ACT 1984 SECTION 14(1)
(GLENGARRY ROAD, HILLSBORO ROAD, THORNCOMBE ROAD, BERMONDSEY WALL EAST, RED POST HILL, LIMESFORD ROAD, REDCROSS WAY)

(TEMPORARY PROHIBITION OF TRAFFIC)

1.

The Council of the London Borough of Southwark hereby gives notice that to enable various works to be carried out, it made an order, the effect of which will be to prohibit vehicular traffic from entering part of the above named roads.

2.

Whilst the works are in progress, or whilst the authorised traffic signs/road markings are displayed, no person shall cause any vehicle to enter, proceed, stop, wait, load or unload at any time in:

(2a) Glengarry Road, between No's 6 – 8 and it's junction with Thorncombe Road
(2b) Hillsboro Road, at it's junction with Thorncombe Road, the LTN restriction will also be lifted.
(2c) Thorncombe Road, at it's junction with Trossachs Road
(2d) Bermondsey Wall East, between No's 4 – No's 7
(2e) Red Post Hill, between Village Way and Dulwich Village
(2f) Limesford Road, between No's 19 and Ivydale Road
(2g) Redcross Way, between Park Street and Southwark Street

3.

The alternative routes for the affected traffic will be as indicated by the signs displayed

4.

Exemptions will be provided in the Order to permit reasonable access to premises, so far as it is practical without interference with the execution of the said works.

5.

The restrictions will not apply to any vehicle being used in connection with the said works, or for fire brigade, ambulance or police purposes or anything done with the permission or at the direction of a police constable in uniform.

6.

The closure will be in operation on the following dates: (2a) (2b) (2c) 19th May – 18th August (2d) 19th – 21st May (2e) 15th – 17th May (2f) 19th – 20th May (2g) 20th – 21st May

7.

Further information may be obtained by contacting Road Network Management at tmo@southwark.gov.uk

Dated this 8th May 2025

Ian Law
Traffic Manager, London Borough of Southwark,
Network Management, Environment,
Neighbourhoods and Growth
160 Tooley Street, PO Box 64529,
London, SE1 5LX
Ref: (2a) 9621-04 (2b) 9621-05 (2c) 9621-01 (2d) W119448145-00224 (2e) 67899965 (2f) 57185370 (2g) 40696553

LONDON BOROUGH OF SOUTHWARK

SYDENHAM HILL 'AT ANY TIME' WAITING RESTRICTIONS

The London Borough of Southwark (Waiting restrictions) (Sydenham Hill) Order 2025
The Lewisham (Free Parking Places, Loading Places and Waiting, Loading and Stopping Restrictions) (Amendment No. 2) Order 2025
The Lewisham (Charged-For Parking Places) (Amendment No. 2) Order 2025

1. Southwark Council hereby GIVES NOTICE that on 8 May 2025 Southwark Council has made the above listed (Waiting Restrictions) Order, and Lewisham Council have made the two above listed Lewisham Orders under sections 6, 45, 46, 49 and 124 of and Part IV of Schedule 9 to the Road Traffic Regulation Act 1984, as amended ('the 1984 Act'), pursuant to arrangements made with the Council of the London Borough of Lewisham under section 9EA of the Local Government Act 2000, in accordance with regulation 7 of the Local Authorities (Arrangements for the Discharge of Functions) (England) Regulations 2012.

2. The effect of the Orders is to introduce new 'at any time' waiting restrictions (double yellow lines) in the following lengths of Sydenham Hill:-
Notes: (1) 'at any time' means operating at all hours on every day of the week. (2) All measurements are in metres and are approximate.
(a) on the north and north-west side (which lies in the London Borough of Southwark):-
(i) at the entrance to Beltwood House (a total of 10 metres, 5 metres on each side);
(ii) at the entrance to Countisbury House (a total of 20 metres, 10 metres on each side); and
(iii) at the junction with Wavel Place (a total of 7.4 metres, 3.7 metres on each side);
(b) on the south and south-east side (which lies in the London Borough of Lewisham):-
(i) at the southern junction with Mountacre Close (a total of 8 metres, 4 metres on each side);
(ii) at the northern junction with Mountacre Close (a total of 9 metres, 4.5 metres on each side);
(iii) at the entrance to St Clement's Heights (a total of 16 metres, 8 metres on each side);
(iv) at the junction with Tunbridge Court (a total of 10 metres, 5 metres on each side);
(v) at the junction with Droitwich Close (a total of 10 metres, 5 metres on each side);
(vi) at the entrance to Cissbury House (a total of 12 metres, 6 metres on each side);
(vii) at the entrance to the Cuddy Bear Day Care Nursery on the Sydenham Hill Estate (a total of 14 metres, 7 metres on each side); and
(viii) at the entrance to Eddisbury House (a total of 14 metres, 7 metres on each side).

3. Copies of the Orders, which will come into force on 12 May 2025, and of all other relevant documents are available for inspection at Highways, Southwark Council, Environment, Sustainability & Leisure, 3rd floor hub 2, 160 Tooley Street, London SE1 2QH, by appointment only. E-mail traffic.orders@southwark.gov.uk or call 077 3132 4742 for booking details.

4. Any person desiring to question the validity of the Order/s, or of any provision contained therein, on the grounds that it is not within the relevant powers of the Road Traffic Regulation Act 1984 or that any of the relevant requirements thereof or of any relevant regulations made thereunder has not been complied with in relation to the Order/s may, within six weeks of the date on which the Order was made, make application for the purpose to the High Court.

Dated 8 May 2025

Steven Grayer Interim Head of Service - Highways, Environment, Sustainability & Leisure

To place a notice in this paper and online, please email em@cm-media.co.uk

NOTICE OF APPLICATION FOR A PREMISES LICENCE UNDER THE GAMBLING ACT 2005

Notice is hereby given that: **Luxury Leisure** of the following address:

Fifth Avenue Plaza, Queensway, Team Valley Trading Estate, Gateshead, Tyne and Wear NE11 0BL

is applying for an Adult Gaming Centre premises licence under Section 159 of the Gambling Act 2005.

The application relates to the following premises:
Admiral, Ground Floor Unit, 193 – 195 Southwark Park Road, London, SE16 3TU

The application has been made to:
Southwark Licensing Unit, Southwark Council Regulatory Services, Floor 3, Hub 1, PO Box 64529, London, SE1P 5LX.

Information about the application is available from the licensing authority, including the arrangements for viewing the details of the application. Any of the following persons may make representations in writing to the licensing authority about the application:

- A person who lives sufficiently close to the premises to be likely to be affected by the authorised activities;
- A person who has business interests that might be affected by the authorised activities
- A person who represents someone in any of the above two categories

Any representations must be made by the following date: 29/05/2025

It is an offence under section 342 of the Gambling Act 2005 if a person, without reasonable excuse, gives to a licensing authority for a purpose connected with that Act information which is false or misleading.

MARINE AND COASTAL ACCESS ACT 2009

APPLICATION FOR Greenland Dock - Pontoon replacements

Notice is hereby given that Gary Meeds, Southwark Council, 160 Tooley Street, London, SE1 2QH, has applied to the Marine Management Organisation under the Marine and Coastal Access Act 2009, Part 4, for a marine licence to undertake the removal of existing pontoon infrastructure and the construction of a new pontoon at Greenland Dock, Rotherhithe, London.

Copies of the application and associated information may be viewed on line in the Public Register at www.gov.uk/check-marine-licence-register.

Representations in respect of the application should ordinarily be made by:

- Visiting the MMO public register at https://marinelicensing.marinemanagement.org.uk/mmofox5/fox/live/MMO_PUBLIC_REGISTER/search?area=3 and accessing the 'Public Representation' section of case reference MLA/2025/00139

However, we will also accept representations via the following formats:

- By email to marine.consents@marinemanagement.org.uk; or alternatively

- By letter addressed to Marine Management Organisation, Lancaster House, Hampshire Court, Newcastle upon Tyne, NE4 7YH

In all cases, correspondence must:

- Be received within 28 days of the date of the first notice (ADD DATE);

- Quote the case reference; and

- include an address to which correspondence relating to the representation or objection may be sent.

The Marine Management Organisation will pass to the applicant a copy of any objection or representation we receive.

LONDON BOROUGH OF SOUTHWARK

SCHOOL STREETS PROGRAMME: BATCH 2 – WOOD'S ROAD

The London Borough of Southwark (Pedestrian and cycle zones) (School Streets B2) (No. 3) Traffic Order 2025

1. Southwark Council hereby GIVES NOTICE that on 8 May 2025 it has made the above Order under sections 6 and 124 of and Part IV of Schedule 9 to the Road Traffic Regulation Act 1984, as amended.

2. The effects of the Order are to introduce a pedestrian and cycle zone in WOOD'S ROAD, in the vicinity of John Donne Primary School. All motor vehicles, except permit holders, would be prohibited from entering or proceeding in the designated 'School Street' pedestrian and cycle zone, as listed below, between 8.30 am and 9.15 am and between 3.00 pm and 3.45 pm (Monday to Friday, during school term time, as determined by John Donne Primary School): -
The 'school street' pedestrian and cycle zone in WOOD'S ROAD, will be between the southern kerb-line build-out of Queens Road/Peckham High Street and its south-easternmost extremity (which includes the entirety of Colmore Mews and the entirety of Burchell Road of which there is no access to Queens Road from Burchell Road and vice versa).
Permits allowing vehicles to enter the 'School Streets' pedestrian and cycle zone described above would be available to residents of premises located within the zone, to registered carers or residents of premises located within the zone, to disabled person's blue badge holders who are school staff, carers or dropping off and/or collecting pupils to the school and to SEND vehicles, by application to the Council. Exemptions would also apply in respect of emergency service vehicles.

3. Copies of the Order, which will come into force on 12 May 2025, and of all other relevant documents are available for inspection at Highways, Southwark Council, Environment, Sustainability & Leisure, 3rd floor hub 2, 160 Tooley Street, London SE1 2QH, by appointment only. E-mail traffic.orders@southwark.gov.uk or call 077 3132 4742 for booking details.

4. Any person desiring to question the validity of the Order, or of any provision contained therein, on the grounds that it is not within the relevant powers of the Road Traffic Regulation Act 1984 or that any of the relevant requirements thereof or of any relevant regulations made thereunder has not been complied with in relation to the Order may, within six weeks of the date on which the Order was made, make application for the purpose to the High Court.


Dated 8 May 2025

Steven Grayer Interim Head of Service - Highways, Environment, Sustainability & Leisure

LONDON BOROUGH OF SOUTHWARK

TOWN & COUNTRY PLANNING ACT 1990 (as amended)

PLANNING (LISTED BUILDINGS AND CONSERVATION AREAS) ACT 1990 (as amended)



The planning applications listed below can be viewed on the planning register at <https://planning.southwark.gov.uk/online-applications/> You can use facilities at your local library or 'My Southwark Service Points' to access the website.

How to comment on this application: You should submit your comments via the above link. Comments received will be made available for public viewing on the website. All personal information will be removed except your postal address. Online comments submitted without an email address will not be acknowledged and those marked 'confidential' will not be considered. Written comments can be submitted to; Southwark Council, Planning division, Development Management, PO Box 64529, London SE1 5LX.

Reason for publicity. The applications are advertised for the reasons identified by the following codes: AFFECT - development affecting character or appearance of a nearby conservation area; OR development affecting setting of a nearby listed building(s); DEP - departure from the development plan; EIA - environmental impact assessment (these applications are accompanied by an environmental statement a copy of which may be obtained from the Council - there will be a charge for the copy); MAJ - major planning application; PIP - application is for Permission in Principle; S106 - ; STDCA - development within a conservation area; STDLB - works to or within the site of a listed building;

ST THOMAS'S CHURCH 9A ST THOMAS STREET LONDON SOUTHWARK SE1 9RY
(Ref: 25/AP/1070)
Listed Building Consent for formation of outdoor seating area to front elevation within enclosed courtyard, including protective timber floor covering over existing historic flagstone paving, and creation of dedicated bin/storage store. (Within: Borough High Street Borough High Street CA) Reason(s) for publicity: STDLB (Contact: Tracy Chapman 020 7525 1948)

DOCKHEAD WHARF 4 SHAD THAMES LONDON SOUTHWARK SE1 2YT
(Ref: 25/AP/1075)
Introduction of Openreach full fibre cabling to property - to run via existing duct work, and via basement through existing metal trunking to risers and false ceiling voids. Addition of POU (point of entry) boxes outside internal flat doors. (Within: St Saviours Dock St Saviours Dock CA) Reason(s) for publicity: STDLB (Contact: Rosie Poser 020 7525 7924)

ST SAVIOURS WHARF 8 SHAD THAMES LONDON SOUTHWARK (Ref: 25/AP/1071)
Installation of full fibre infrastructure to the

building at St Saviours Wharf to upgrade the buildings telecommunications network. (Within: St Saviours Dock CA) Reason(s) for publicity: STDLB (Contact: Rosie Poser 020 7525 7924)

7 - 12 BOROUGH ROAD LONDON SOUTHWARK SE1 0AN (Ref: 25/AP/1024)
Listed building consent for proposed replacement of 2 second floor rear windows with double glazed windows. (Within: St Georges Circus CA) Reason(s) for publicity: STDLB (Contact: Anna Poulouse 020 7525 3174)

DULWICH SPORTS CLUB GIANT ARCHES ROAD LONDON SOUTHWARK SE24 9HP
(Ref: 25/AP/1276)
Retrospective application for replacement LED floodlighting to tennis courts 1 to 3. (Within: Dulwich Village CA) Reason(s) for publicity: STDCA (Contact: Andre Verster 020 7525 5457)


SESSIONS HOUSE NEWINGTON CAUSEWAY LONDON SOUTHWARK SE1 6AZ
(Ref: 25/AP/1265)
Listed building consent for demolition of late 20th century Van Building. Reason(s) for publicity: STDLB (Contact: Tracy Chapman 020

7525 1948)

TOWER GATE HOUSE 163 TOWER BRIDGE ROAD LONDON SOUTHWARK SE1 3LW
(Ref: 25/AP/1306)
Two-storey roof extension to provide additional office floorspace, lift overrun and roof terraces to the front and rear, facade alterations and associated works (Within: Bermondsey Street CA) Reason(s) for publicity: STDCA (Contact: James Holmes 020 7525 0803)


Dated: 06 May 2025 - comments to be received within 21 days of this date (or 14 days for Permission in Principle, 30 days for EIA development).

STEPHEN PLATTS -
Director of Planning and Growth



Southwark planning portal

Southwark Council has launched a new online planning portal, where residents, developers and businesses across the borough can access information on over 5,000 new planning applications each year, as well as thousands of past applications.



Find out more at www.southwark.gov.uk/planning

LONDON BOROUGH OF SOUTHWARK

ROAD TRAFFIC REGULATION ACT 1984 SECTION 14(1)

(SNOWFIELDS, JOAN STREET, CRAWFORD ROAD, FOREST HILL ROAD, BRENCHLEY GARDENS, HONOR OAK RISE, PARK STREET)

(TEMPORARY PROHIBITION OF TRAFFIC)

1. The Council of the London Borough of Southwark hereby gives notice that to enable various works to be carried out, it intends, to make an order, the effect of which will be to prohibit vehicular traffic from entering part of the above named roads.

2. Whilst the works are in progress, or whilst the authorised traffic signs/road markings are displayed, no person shall cause any vehicle to enter, proceed, stop, wait, load or unload at any time in:

(2a) Snowfields, at it's junction with Kipling Street.
(2b) Joan Street, between The Cut for 86m north (by railway bridge)
(2c) Crawford Road, between No's 67 – No's 71, located between Coldharbour Lane and Morna Road
(2d) Forest Hill Road, banned right turn from Forest Hill Road into Brenchley Gardens
(2e) Brenchley Gardens, banned right turn from Brenchley Gardens into Forest Hill Road
(2f) Honor Oak Rise, between Forest Hill Road for 24m north 'at any time' waiting and loading restrictions will be introduced on both sides of the carriageway
(2g) Park Street, between Bear Gardens and New Globe Walk

3. The alternative routes for affected traffic will be (2a) as indicated by the signs (2b) The Cut, Hatfields. (2c) Valmar Road, Morna Road. (2d) (2e) Forest Hill Road, Colyton Road, Cheltenham Road, Ivydale Road, Merttins Road, Brenchley Gardens. Forest Hill Road, Honor Oak Road, London Road, Barry Road, Peckham Rye. (2f) not applicable (2g) as indicated by the signs displayed.

4. 'at any time' waiting and loading restrictions will be introduced in Honor Oak Rise, located between it's junction with Forest Hill Road for 24m north on both sides of the carriageway for item 2f, Honor Oak Rise

5. The existing 'one-way' working in Emerson Street, located between Sumner Street and Park Street, will be made 'two-way' for access and egress purposes for (item 2g, park street)

6. Exemptions will be provided in the Order to permit reasonable access to premises, so far as it is practical without interference with the execution of the said works.

7. The restrictions will not apply to any vehicle being used in connection with the said works, or for fire brigade, ambulance or police purposes or anything done with the permission or at the direction of a police constable in uniform.

8. The closure will be in operation on the following dates: (2a) 31st May with a back up date of the 7th June (2b) 27th – 29th May (2c) 28th April (2d) (2e) (2f) 29th May – 1st June (2g) 24th – 25th May

9. Further information may be obtained by contacting Road Network Management at tmo@southwark.gov.uk

Dated this 8th April 2025

Ian Law
Traffic Manager,
London Borough of Southwark,
Network Management, Environment,
Neighbourhoods and Growth
160 Tooley Street, PO Box 64529,
London, SE1 5LX
Ref: (2a) LBSCR14004-2&3NTS (2b) HCJOAN2705/highwaycontractsLtd (2c) MWS-BULK-0317116/thames (2d) (2e) (2f) SA-840748FHR-02/thames (2g) 22587185/UKPN

LONDON BOROUGH OF SOUTHWARK

ROAD TRAFFIC REGULATION ACT 1984 SECTION 14(1)

(STONEY STREET)

TEMPORARY PROHIBITION OF TRAFFIC

1. The Council of the London Borough of Southwark hereby gives notice that in the interests of public safety it intends to make an order, the effect of which would be to temporarily prohibit vehicular traffic in part of the above named road.

2. Whilst the restriction is in place no person shall cause any vehicle to enter, proceed, stop, wait, load or unload in Stoney Street, between its junctions with Southwark Street and Park Street.

3. The restrictions detailed in this order do not apply to cyclists.

4. The alternative route for affected traffic will be: Borough High Street, Bedale Street, Cathedral Street, Winchester Walk and Stoney Street.

5. Exemptions may be provided in the Order for any vehicle being used for the execution of statutory works.

6. The restrictions would not apply to any vehicle being used for fire brigade, ambulance or police purposes or anything done with the permission or at the direction of a police constable in uniform or Southwark Council officer.

7. The prohibition of traffic will be in place until the 22nd of February 2026, the order began on the 23rd of August 2024.

8. The restriction will be in effect daily from 10:00 to 24:00. The restriction will not be in effect between 00:01 to 09:59.

Dated this 8th of May 2025

Ian Law
Traffic Manager
Southwark Council
Environment, Neighbourhoods and Growth
160 Tooley Street
SE1 2QH
Ref: 6910a/extended

Marriage/Civil Partnerships approval/renewal of venue

Notice is given that **Siobhan Davies Studios** Has applied to the London Borough of Southwark for approval of premises for marriage/civil partnership ceremonies at **Siobhan Davies Studios, 85 St. George's Road, London, SE1 6ER** A register of all applications made within the Southwark area is maintained by: **The Licensing Service, Hub 1, 3rd Floor, 160 Tooley Street, London, SE1 2QH** A record of this application may be inspected by visiting the office during normal office hours by appointment on 020 7525 2000; details are also available on our website at <https://app.southwark.gov.uk/>

It is open to any interested party to make representations about the likely effect of the application on the promotion of the licensing objectives. Representations must be made in writing to the Licensing Service at the office address given above (or by email via licensing@southwark.gov.uk) and be received by the Service within a period of 21 days starting the day after the date shown below.

Dated of application: 06/05/2025

To place a public notice, please emailm@cm-media.co.uk

LONDON BOROUGH OF SOUTHWARK

ROAD TRAFFIC REGULATION ACT 1984 SECTION 14(1)
(ELSIE ROAD, KING JAMES STREET, PENRY STREET)

(TEMPORARY PROHIBITION OF TRAFFIC)

1.

The Council of the London Borough of Southwark hereby gives notice that to enable various works to be carried out, it intends, to make an order, the effect of which will be to prohibit vehicular traffic from entering part of the above named roads.

2.

Whilst the works are in progress, or whilst the authorised traffic signs/road markings are displayed, no person shall cause any vehicle to enter, proceed, stop, wait, load or unload at any time in:

(2a) Elsie Road, at it's junction with Grove Vale and Tintagel Crescent (cycle closure)
(2b) King James Street, between Milcote Street and Lancaster Street
(2c) Penry Street, between New Kent Road and Marcia Road

3.

The alternative routes for affected traffic will be (2a) Tintagel Crescent, East Dulwich Grove. (2b) Milcote Street, Library Street, Lancaster Street (2c) New Kent Road, Dunton Road, Marcia Road.

4.

Exemptions will be provided in the Order to permit reasonable access to premises, so far as it is practical without interference with the execution of the said works.

5.

The restrictions will not apply to any vehicle being used in connection with the said works, or for fire brigade, ambulance or police purposes or anything done with the permission or at the direction of a police constable in uniform.

6.

The existing 'one-way' working in King James Street, between Milcote and Lancaster Street, will be made 'two-way' for access and egress purposes for item (2b)

7.

The existing 'one-way' working in Penry Street, between New Kent Road and Marcia Road will be made 'two-way' for access and egress purposes for item (2c)

8.

The closure will be in operation on the following dates: (2a) 23rd May – 10 June (2b) 26th May – 8th June (2c) 27th – 30th May

9.

Further information may be obtained by contacting Road Network Management at tmo@southwark.gov.uk

Dated this 8th May 2025

Ian Law
Traffic Manager, London Borough of Southwark,
Network Management, Environment,
Neighbourhoods and Growth
160 Tooley Street, PO Box 64529,
London, SE1 5LX
Ref: (2a) 13842807/Conway (2b) 56057214/Conway (2c) 71608697/Conway

View all weekly and archive public notices at www.southlondon.co.uk/category/public-notices/

Access all our content online

www.southlondon.co.uk
www.southwarknews.co.uk



May 2025 issue out Now

Visit our websites to see latest editions:
www.southwarknews.co.uk
www.southlondon.co.uk

THE SOUTH LONDONER

May 2025 • Issue 38

NOVEL IDEAS

ACCLAIMED AUTHOR DIANA EVANS PART OF JAM-PACKED LINE-UP FOR THIS YEAR'S DULWICH FESTIVAL

