

NOTICE OF APPLICATION TO VARY A PREMISES LICENCE UNDER THE GAMBLING ACT 2005

Notice is hereby given that: **Luxury Leisure** of the following address: **Fifth Avenue Plaza, Queensway Team Valley Trading Estate, Gateshead, Tyne and Wear NE11 0BL** is applying under section 187 of the Gambling Act 2005 to vary an Adult Gaming Centre premises licence issued under that Act.

The application relates to the following premises: **Admiral, Ground Floor, 510 Brixton Road, London, SW9 8EN**
The application is to vary the licence as follows: to remove the opening hours condition and make consequential amendments to one related condition
The application has been made to: Licensing Team, London Borough of Lambeth, 3rd Floor, Civic House, 6 Brixton Hill, London SW2 1EG
Information about the application is available from the licensing authority, including the arrangements for viewing the details of the application.
Any of the following persons may make representations in writing to the licensing authority about the application:
• A person who lives sufficiently close to the premises to be likely to be affected by the authorised activities
• A person who has business interests that might be affected by the authorised activities
• A person who represents someone in any of the above two categories
Any representations must be made by the following date: **18/08/2025**
It is an offence under section 342 of the Gambling Act 2005 if a person, without reasonable excuse, gives to a licensing authority for a purpose connected with that Act information which is false or misleading.

Goods Vehicle Operator’s Licence

J V Orthodontics LTD of 66 North Quay Great Yarmouth NR30 1HE is applying for a licence to use **47B Bellegrave Road, Welling, Kent, DA16 3PB** as an operating centre for **1 goods vehicles and 0 trailers**.
Owners or occupiers of land (including buildings) near the operating centres who believe that their use or enjoyment of that land would be affected, should make written representations to the Traffic Commissioner at Quarry House, Quarry Hill, Leeds, LS2 7UE stating their reasons, within 21 days of this notice. Representors must at the same time send a copy of their representations to the applicant at the address given at the top of this notice. A Guide to Making Representations is available at:
www.gov.uk/government/publications/a-guide-to-making-representations-objections-and-complaints-goods-vehicle-operator-licensing

LICENSING ACT 2003

NOTICE OF APPLICATION FOR A PREMISES LICENCE

Take notice that I/we: **Something Good Workshops Limited** have made an application to Lewisham Council acting as the Licensing Authority, for a New Premises Licence in respect of **2 Carriage Way, London, SE8 4BZ**
The details of the application are as follows:
Application for the sale by retail of alcohol for consumption on the premises during pre-booked, ticketed arts, crafts, wellness and community events.
Proposed licensable hours: Monday to Sunday – 9:00 to 23:00
The application and the Licensing Authority’s public register can be inspected at: Lewisham Council, Safer Communities Service, 9 Holbeach Road, London, SE6 4TW by appointment between Monday to Friday (except on public holidays) and between the hours of 9.00 am to 4.00 pm; or at www.lewisham.gov.uk.
The last date by which responsible authorities or other persons may make representations to the Licensing Authority in relation to this application is: **18th August 2025**
Any representations must be made in writing to the above address or by emailing licensing@lewisham.gov.uk
It is an offence knowingly or recklessly to make a false statement in connection with an application and the maximum fine for which a person is liable on summary conviction is unlimited.

To place a notice in this paper and online,
please email hello@cm-media.co.uk or call us on 020 7232 1639
Deadline is 3pm Wednesday

Transport for London Public Notice

ROAD TRAFFIC REGULATION ACT 1984

THE A22 GLA ROAD AND SIDE ROAD (GODSTONE ROAD AND HAYES LANE, LONDON BOROUGH OF CROYDON) (TEMPORARY PROHIBITION OF TRAFFIC AND STOPPING) ORDER 2025

1. Transport for London in consultation with the London Borough of Croydon hereby gives notice that it intends to make the above named Traffic Order under section 14(1) of the Road Traffic Regulation Act 1984 for the purpose specified in paragraph 2. The effect of the Order is summarised in paragraph 3.

2. The purpose of the Order is to enable junction improvement works to take place on the A22 Godstone Road and Hayes Lane.

3. The effect of the Order will be to prohibit any vehicle from:

(1) entering, exiting or proceeding on the A22 Godstone Road between its junctions with Little Roke Road and Waterbourne Way. Local access will be maintained between Whyteleafe Hill/Hillbury Road Roundabout and Waterbourne Way and Downs Court Road and Little Roke Road;

(2) entering or exiting on Hayes Lane at its junction with the A22 Godstone Road;

(3) proceeding on the northbound carriageway of Hayes Lane between its junctions with the A22 Godstone Road and Station Road;

(4) exiting the car park outside No.60 Godstone Road and the unnamed access road to the rear of Nos. 60 and 62 Godstone Road into Godstone Road;

(5) stopping on the A22 Godstone Road between its junctions with Station Road and Hayes Lane;

(6) stopping on Hayes Lane between its junctions with the A22 Godstone Road and Station Road;

This Order will also:

(7) close the southern footway of Godstone Road between its junction with Hayes Lane and the extended common boundary of Nos. 62 The Kenley Hotel and 64 Godstone Road;

(8) close the northern footway of Godstone Road between its junction with Hayes Lane and the extended common boundary of Nos. 62 The Kenley Hotel and 64 Godstone Road.

Local access will be maintained.

Works will be phased such that some restrictions will apply only at certain times.

The Order will be effective at certain times between 7:00 AM on 11th August 2025 until 7:00 PM on 31st January 2026 or when the works have been completed whichever is the sooner. The prohibitions will apply only during such times and to such extent as shall from time to time be indicated by traffic signs.

4. The prohibitions will not apply in respect of:

(1) any vehicle being used for the purposes of those works or for fire brigade, ambulance or police purposes;


(2) anything done with the permission or at the direction of a police constable in uniform or a person authorised by Transport for London.

5. At such times as the prohibitions are in force an alternative route will be indicated by traffic signs for Godstone Road non HGV and Motorway traffic via Downs Court Road, Mitchley Avenue, Rectory Park, Limpsfield Road, The Green and Hillbury Road to normal route of travel or in reverse. For HGV Traffic via Purley Road, Brighton Road, Farthing Way, Brighton Road, London Road, M23, M25, Godstone Interchange, Godstone Hill, Godstone Road, Caterham Bypass, Wapses Lodge Roundabout and Godstone Road to normal route of travel or in reverse. For Hayes Lane via Kenley Lane, Valley Road, Beverley Road, Hornchurch Road and Whyteleafe Hill to normal route of travel or in reverse.

Dated this 25th day of July 2025

Matt Standell
Planning and Performance Manager
Transport for London, Palestra, 197 Blackfriars Road, London, SE1 8NJ

MAYOR OF LONDON

TRANSPORT FOR LONDON

Licensing Act 2003

To whom it may concern: I/We: **J & P Group Ltd** do hereby give notice that I/we have applied to the Licensing Authority at The London Borough of Bromley for a new Premises Licence at: **273 High Street, Orpington BR6 0NW** and known as: **Crispy Dosa Orpington**. The application is to: **Retail Sale of Alcohol (On/Off Sales): Sunday – Thursday: 10:00 – 23:00, Friday – Saturday: 10:00 – 00:00, Late night refreshment: Friday – Saturday: 23:00 – 00:00.** Any person wishing to make representations to this application may do so by writing, stating the grounds of objection to: Licensing, London Borough of Bromley, Stockwell Close, Bromley BR1 3UH. Representations may also be sent via email to licensing@bromley.gov.uk not later than Date: **11/08/2025** Representations received after this date cannot be considered. All representations **MUST BE IN WRITING**. A copy of the application can be viewed at the Licensing Authority’s address during normal office hours by appointment; or on the Council’s website: www.bromley.gov.uk (search applications). It is an offence to knowingly or recklessly make a false statement in connection with this application, the maximum fine on summary of conviction is currently unlimited.

Notice of application for a Premises Licence.

Notice is hereby given that **The Polish Way Ltd** has applied to Wandsworth Council for a new premises licence at **Vermicelli Restaurant, Unit 11 & Unit 11B, Tooting Market, 21-23 Tooting High Street, London, SW17 0RH** for Supply of Alcohol – On and Off the Premises - Monday to Sunday – 09:00hrs to 00:00hrs (Midnight) Late Night Refreshment – Indoors and Outdoors – Monday to Sunday – 23:00 hrs to 00:30hrs
Any person who wishes to make a representation in relation to this application must give notice in writing by **20th August 2025** stating the grounds for making said representation to: Wandsworth Licensing Authority, Regulatory Services Partnership (Serving Merton, Richmond and Wandsworth Councils) Merton Civic Centre, London Road, Morden, Surrey, SM4 5DX or by email: licensing@merton.gov.uk

The record of this application may be inspected Monday to Friday (except Bank Holidays) by prior appointment at the offices of Wandsworth Licensing Authority, Regulatory Services Partnership (Serving Merton, Richmond and Wandsworth Councils) Merton Civic Centre, London Road, Morden, Surrey, SM4 5DX between the hours of 10.00 a.m. and 4.00 p.m. Information on all new and variation applications received by the Licensing Authority can be viewed on the Council’s website www.wandsworth.gov.uk

It is an offence, under section 158 of the Licensing Act 2003, to knowingly or recklessly make a false statement in or in connection with an application, punishable upon conviction by an unlimited fine.

Transport for London Public Notice

ROAD TRAFFIC REGULATION ACT 1984

THE A217 GLA ROAD (ARMOURY WAY, LONDON BOROUGH OF WANDSWORTH) (TEMPORARY PROHIBITION OF STOPPING) ORDER 2025

1. Transport for London hereby gives notice that it intends to make the above named Traffic Order under section 14(1) of the Road Traffic Regulation Act 1984 for the purpose specified in paragraph 2. The effect of the Order is summarised in paragraph 3.

2. The purpose of the Order is to enable sewer rehabilitation works to take place on the A217 Armoury Way.

3. The effect of the Order will be to prohibit any vehicle from stopping on Armoury Way between its junctions with Putney Bridge Road and Wandsworth Plain.

The Order will be effective at certain times from the 11th August until 21st August, every night from 9:00 PM to 5:00 AM or until the works has been completed, whichever is sooner. The prohibitions will apply only during such times and to such extent as shall from time to time be indicated by traffic signs.

4. The prohibitions will not apply in respect of:


(1) any vehicle being used for the purposes of those works or for fire brigade, ambulance or police purposes;

(2) anything done with the permission or at the direction of a police constable in uniform or a person authorised by Transport for London.

Dated this 25th day of July 2025

Claire Wright
Co-ordination Manager
Transport for London

MAYOR OF LONDON

TRANSPORT FOR LONDON

Transport for London Public Notice

ROAD TRAFFIC REGULATION ACT 1984

THE A3205 GLA ROAD (BATTERSEA PARK ROAD, LONDON BOROUGH OF WANDSWORTH) (TEMPORARY PROHIBITION OF STOPPING) ORDER 2025

1. Transport for London hereby gives notice that it intends to make the above named Traffic Order under section 14(1) of the Road Traffic Regulation Act 1984 for the purpose specified in paragraph 2. The effect of the Order is summarised in paragraph 3.

2. The purpose of the Order is to enable bridge inspection works to take place on A3205 Battersea Park Road.

3. The effect of the Order will be to prohibit any vehicle from stopping in the Parking and Disabled Persons' Vehicles Bay outside Battersea Cats and Dogs Home, Battersea Park Road.

The Order will be effective at certain times between from 10:00 PM on 13th August 2025 until 6:00 AM on 14th August 2025 or when the works have been completed whichever is the sooner. The prohibitions will apply only during such times and to such extent as shall from time to time be indicated by traffic signs.

4. The prohibitions will not apply in respect of:


(1) any vehicle being used for the purposes of those works or for fire brigade, ambulance or police purposes;

(2) anything done with the permission or at the direction of a police constable in uniform or a person authorised by Transport for London.

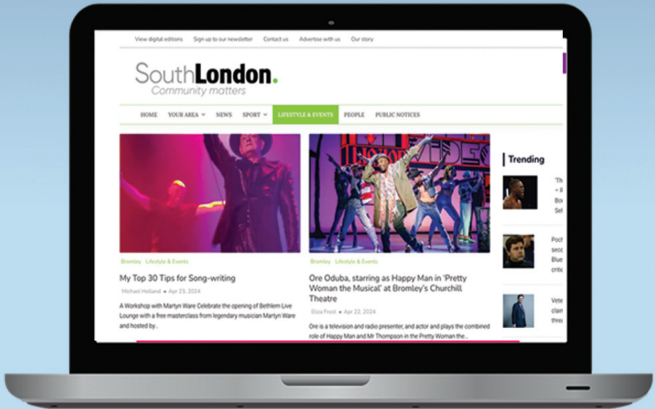
Dated this 25th day of July 2025

Paul Matthews
Co-ordination and Permitting Area Manager
Transport for London

MAYOR OF LONDON

TRANSPORT FOR LONDON

www.southlondon.co.uk
www.southwarknews.co.uk



Transport for London Public Notice

ROAD TRAFFIC REGULATION ACT 1984

THE A2 AND A102 GLA ROADS (ROCHESTER WAY RELIEF ROAD, EAST ROCHESTER WAY AND BLACKWALL TUNNEL SOUTHERN APPROACH, ROYAL BOROUGH OF GREENWICH AND LONDON BOROUGH OF BEXLEY) (TEMPORARY PROHIBITION OF TRAFFIC AND STOPPING) (NO.2) ORDER 2025

1. Transport for London gives notice that it intends to make the above named Traffic Order under section 14(1) of the Road Traffic Regulation Act 1984 for the purpose specified in paragraph 2. The effect of the Order is summarised in paragraph.
2. The purpose of the Order is to enable carriageway maintenance works to take place on Dartford Bypass, East Rochester Way, Rochester Way Relief Road and Blackwall Tunnel Southern Approach.
3. The effect of the Order will be to prohibit any vehicle from:

(1) enter, exit, proceed or stop on the A2 Dartford Bypass, East Rochester Way and Rochester Way Relief Road between the administrative boundary of the London Borough of Bexley with Kent County Council and its junction with Westthorne Avenue;

(2) enter, exit, proceed or stop on the A2 Rochester Way Relief Road between its junctions with Westthorne Avenue and Blackwall Tunnel Southern Approach;

(3) enter, exit or proceed in a northerly direction on the A102 Blackwall Tunnel Southern Approach between its junctions Rochester Way Relief Road and the unnamed on-slip connecting Blackwall Lane with the northbound carriageway of Blackwall Tunnel Southern Approach;

(4) enter, exit or proceed in a southerly direction on the A102 Blackwall Tunnel Southern Approach between its junctions with the unnamed off-slip connecting the southbound carriageway of Blackwall Tunnel Southern Approach with Blackwall Lane and its junction with Rochester Way Relief Road;

(5) stop on the A102 Blackwall Tunnel Southern Approach between its junctions with Rochester Way Relief Road and Blackwall Lane;

(6) enter or proceed on the Kidbrooke Park Road on and off slip roads connecting Kidbrooke Park Road/Henly Cross with the A2 Rochester Way Relief Road;

(7) enter or proceed on the unnamed on and off-slip roads connecting Woolwich Road with the A102 Blackwall Tunnel Southern Approach;

(8) enter or proceed on the unnamed on and off-slip roads connecting the circulatory traffic system at the junctions of Shooters Hill Road, Blackwall Tunnel Southern Approach and Rochester Way Relief Road commonly known as Sun in the Sands Roundabout with the A102 Blackwall Tunnel Southern Approach and the A2 Rochester Way Relief Road;

(9) enter or proceed on the unnamed on and off-slip roads connecting the A2 Rochester Way Relief Road with Westthorne Avenue;

(10) enter or proceed on the unnamed on-slip road connecting the A2 Rochester Way Relief Road with Rochester Way;

(11) enter or proceed on the unnamed on and off slip roads connecting Riefeld Road with the A2 East Rochester Way;

(12) enter or proceed on the unnamed on and off-slip roads connecting the East Rochester Way with Danson Road, Lodge Lane and Keslake Road with the A2 East Rochester Way;

(13) enter or proceed on the unnamed on-slip road connecting with Upton Road and the eastbound carriageway of the A2 East Rochester Way;

(14) enter or proceed on Southwold Road between its junctions with the westbound carriageway of the A2 East Rochester Way and Bourne Road. Access will be maintained between Bourne Road and the vehicular entrance to the Holiday inn, Bexley;

(15) enter or proceed on the unnamed on and off-slip roads connecting the eastbound carriageway of the A2 East Rochester Way with Bourne Road;
- The Order will also permit all vehicles eastbound bus lane on A2 East Rochester Way between the on and off slips to Bourne Road.
- Works will be phased such that some restrictions will apply only at certain times. Restrictions will only apply for certain dates to allow for cyclic routine maintenance of the highway. Local access to Kidbrooke Park Road will be maintained.
- The Order will be effective at certain times from 12:01 AM on 1st August 2025 until 11:59 PM on 1st August 2026 or when the works have been completed whichever is the sooner. The prohibitions will apply only during such times and to such extent as shall from time to time be indicated by traffic signs.
4. The prohibitions will not apply in respect of:

(1) any vehicle being used for the purposes of those works or for fire brigade, ambulance or police purposes;

(2) anything done with the permission or at the direction of a police constable in uniform or a person authorised by Transport for London.

5. At such times as the prohibitions are in force alternative routes will be indicated by traffic signs. For closure between Blackwall Tunnel and Westthorne Avenue via Blackwall Lane, Bugsby's Way, Achor and Hope Lane, Woolwich Road, Woolwich Church Street, John Wilson Street, Grand Depot Road, Woolwich Common, Academy Road, Well Hall Road, Westthorne Avenue or reverse and return to normal route of travel. Traffic at intermediate junctions will be diverted along the remaining open direction of travel to join diversion route. For closure between Westthorne Avenue and the London of Bexley boundary with Kent County Council via Westthorne Avenue, Sidcup Road, Sidcup By-pass, Swanley By-pass, M25, A2 Dartford Bypass or reverse to normal route of travel. Traffic at intermediate junctions will be diverted along the remaining open direction of travel to join diversion route.
- Dated this 25th day of July 2025
Gary Oliver
Area Manager South – Asset Operations
Transport for London, Palestra, 197 Blackfriars Road, London, SE1 8NJ
- MAYOR OF LONDON
-
- Notice of application for a Premises Licence.
- Notice is hereby given that **Zeeshan Ahmad** has applied to Wandsworth Council for a new premises licence at **Zees Kitchen, 660 Garratt lane, London SW17 0NP** for the provision of late night refreshments 11pm – 02.00am.
- Any person who wishes to make a representation in relation to this application must give notice in writing by **04/08/2025** stating the grounds for making said representation to: Wandsworth Licensing Authority, Regulatory Services Partnership (Serving Merton, Richmond and Wandsworth Councils) Merton Civic Centre, London Road, Morden, Surrey, SM4 5DX or by email: licensing@merton.gov.uk
- The record of this application may be inspected Monday to Friday (except Bank Holidays) by prior appointment at the offices of Wandsworth Licensing Authority, Regulatory Services Partnership (Serving Merton, Richmond and Wandsworth Councils) Merton Civic Centre, London Road, Morden, Surrey, SM4 5DX between the hours of 10.00 a.m. and 4.00 p.m. Information on all new and variation applications received by the Licensing Authority can be viewed on the Council's website www.wandsworth.gov.uk
- It is an offence, under section 158 of the Licensing Act 2003, to knowingly or recklessly make a false statement in or in connection with an application, punishable upon conviction by an unlimited fine.
- PUBLIC NOTICE
- London Borough of Lambeth
- NOTICE OF DESIGNATION OF AREAS FOR SELECTIVE LICENSING
-
- Section 80, Housing Act 2004
1. The London Borough of Lambeth ("The Council") in exercise of its powers under section 80 of the Housing Act 2004 ("the Act") hereby designates for selective licensing the areas described in paragraph 5
- CITATION, COMMENCEMENT AND DURATION
2. This Designation shall be known as the London Borough of Lambeth Phase 2 Designations for Areas for Selective Licensing 2025. All privately rented residential accommodation situated within the designated areas must be licensed with the Council unless subject to statutory exemption as set out in paragraph 6.

3. The Designation was confirmed on 23rd May 2025. The Designation fall within a description of designations for which confirmation is not required by Secretary of State, and come into force on 1st September 2025

4. The Designations shall cease to have effect on 31st August 2030 (not more than 5 years) or earlier if the Council revokes the scheme under section 84 of the Act.
- AREA TO WHICH THE DESIGNATION APPLIES
5. These designations apply to the following areas of the London Borough of Lambeth. The Designation is delineated in blue with the area itself coloured purple on the map in annex A below. The following wards are included:
- Wards included in Designation
- | | | | |
|--------------------------------|------------------------------------|---------------------|---------------------------|
| Brixton Acre Lane | Brixton North Ward | Brixton Rush Common | Brixton Windrush |
| Clapham Common & Abbeville | Clapham East | Clapham Park | Clapham Town |
| Gipsy Hill | Herne Hill & Loughborough Junction | Kennington | Myatts Field |
| Oval | St Martins | Stockwell East | Stockwell West & Larkhall |
| Streatham Hill West & Thornton | Streatham Wells | West Dulwich | |
- APPLICATION OF THE DESIGNATION
6. This designation applies to any house⁽¹⁾ which is let or occupied under a tenancy or licence within the area described in paragraph 5 unless:

a. the house is a house in multiple occupation [HMO] that falls within the nationally prescribed category of HMO that is required to be licensed as a 'mandatory HMO' under section 55(2)(a) Part 2 of the Act⁽²⁾.

b. the house is a house in multiple occupation that falls within the prescribed category of HMO that is required to be licensed under the London Borough of Lambeth Designation of an Area for Additional Licensing of Houses of Multiple Occupation made on 9th December 2021 under Section 56 of the Housing Act 2004⁽³⁾.

c. the tenancy or licence of the house has been granted by a registered social landlord⁽⁴⁾.

d. the house is subject to an Interim or Final Management Order under Part 4 of the Act;

e. the house is subject to a temporary exemption under section 86 of the Act; or

f. the house is occupied under a tenancy or licence which is exempt under the Act or the occupation is of a building or part of a building so exempt as defined in Paragraph 5(f): Exempted tenancies or licences, Selective Licensing of Houses (Specified Exemptions) (England) Order 2006 SI 370/2006.
- EFFECT OF THE DESIGNATION
6. Subject to sub paragraphs 6(a) to (f) every house in the area specified in paragraph 5 that is occupied under a tenancy or licence shall be required to be licensed under section 85 of the Act⁽⁵⁾.

7. The London Borough of Lambeth will comply with the notification requirements contained in section 83 of the Act and shall maintain a register of all houses registered under this designation, as required under section 232 of the Act⁽⁶⁾.
- If you are a landlord, managing agent or a tenant, or if you require information regarding this designation, or to apply for a licence, further information and assistance is available from the Council's Private Rented Property Licensing Team by telephone on 020 7926 8591 or by email to PRSLicensing@lambeth.gov.uk, or by writing to Private Sector Enforcement and Regulation Service, PO Box 80771, London, SW2 9QQ. The Designation may be inspected at the above address during office hours. All landlords, managing agents or tenants within the designated area should obtain advice to ascertain whether their property is affected by the Designation by contacting the Council's Private Rented Property Licensing Team.
- Upon the Designation coming into force any person having control of or who manages a licensable property without a licence or allows a licensed property to be occupied by more households or persons other than as authorised by a licence, is liable to prosecution and upon summary conviction is liable to an unlimited fine pursuant to the provisions of section 95 of the Housing Act 2004. A person who breaches a condition of a licence is liable upon summary conviction to an unlimited fine. The Council, as an alternative to initiating a prosecution, may pursue one or more of a range of other enforcement actions including the imposition of a financial penalty of up to £30,000 and/or taking management control of unlicensed property. Further, where an offence has been committed an application may also be made by the Council and/or tenant under the provisions of section 96 and 97 of the Housing Act 2004 for a Rent Repayment Order to pay back up to 12 months' rent, Housing Benefit or Universal Credit. No notice under section 21 of the Housing Act 1988 may be given in relation to an assured shorthold tenancy of the whole or part of an unlicensed house so long as it remains an unlicensed house.
- Signed by Cabinet Member for Safer Communities: Councillor Dr Mahamed Hashi for and on behalf of the London Borough of Lambeth
- 1 For the definition of "house" see sections 79 and 99 of the Act

2 Section 55 of the Act defines which Houses in Multiple Occupation are required to be licensed under the Act. See also The Licensing of Houses in Multiple Occupation (Prescribed Descriptions) (England) Order 2005 (SI 2006/371)

3 Additional Licensing covers HMOs that are not within the scope of Mandatory HMO Licensing where tenants share one or more 'basic amenities' i.e. a WC, personal washing facilities or cooking facilities.

4 Section 79 (3) of the Act. For the definition of a Registered Social Landlord see Part 1 of the Housing Act 1996

5 See the Selective Licensing of Houses (Specified Exemptions) (England) Order 2006 SI 370/2006

6 Section 232 of the Act and paragraph 11 of SI 373/2006
- Annex A: "Map showing selective licensing designations with the designation boundaries marked in blue and the designation areas"
-

LONDON BOROUGH OF LEWISHAM

Safer Routes to School Programme

Proposed Pedestrian Crossings

NOTICE IS HEREBY GIVEN that the London Borough of Lewisham, in exercise of their powers under Section 23 of the Road Traffic Regulation Act 1984 (as amended), and after consultation with the Chief Officer of Police in accordance with Section 23(2)(A) of the said Act 1984, propose to introduce the following pedestrian controlled crossing in order to improve safety routes within the vicinity of Schools –

- a Zebra Crossing on Baring Road, SE12 centred at a point 4m south-east of the property boundary line of No.24/26 Baring Road and will measure 3m between the studs;
- a Zebra Crossing on Cranston Road, SE23 centred at a point 1.5m south of the property boundary line of No.73/75 Cranston Road and will measure 2.8m between the studs;
- a Parallel Crossing on Friendly Street, SE8 consisting of a segregated Zebra Crossing and Cycle Crossing, centred at a point 12m south-west of the centreline of Albyn Road. The Cycle Crossing will measure 3m between the studs and the Zebra Crossing will measure 2.4m between the studs;
- a Zebra Crossing on Marvels Lane, SE12 centred at a point 2m south of the boundary wall of No.295/297 Marvels Lane and will measure 2.8m between the studs;
- a Zebra Crossing on Sandhurst Road SE6, centred at a point 14m west of the centreline of the northern arm of Minard Road and will measure 2.8m between the studs;
- a Puffin Crossing on Westwood Hill SE26, centred at a point 26m north-east of the centreline of Longton Grove and will measure 2.8m between the studs.

The Council invites the public to send in their representations. All representations will be fully considered before making a final decision and if necessary, the crossings may be modified or removed.

A copy of the plans showing the location of the crossings may be obtained by emailing a request to trafficorders@lewisham.gov.uk quoting reference 'PTO-1081'.

If you wish to make a representation to the pedestrian crossings you must send the for your representation in writing to trafficorders@lewisham.gov.uk or Lewisham Transport Policy & Development, 5th Floor Laurence House, 1 Catford Road, London SE6 4RU, quoting reference 'PTO-1081' to arrive not later than 21 days from the date of publication of this notice. All written representations received concerning are public documents that may be inspected by any person on demand.

Dated: 25th July 2025.

Zahur Khan, Director Public Realm,
5th Floor Laurence House, 1 Catford Road, London SE6 4RU.

LICENSING ACT 2003

APPLICATION FOR GRANT OF PREMISES LICENCE

Brix FC Ltd has applied to the London Borough of Lambeth for the grant of a Premises Licence, in respect of the following premises:
Brix Fried Chicken, 238 Coldharbour Lane, London, SW9 8SD
which would authorise the following licensable activities:
Late night refreshment licence from 23:00 - 03:00

The record of this application may be inspected during normal office hours by an appointment at the Licensing Section, London Borough of Lambeth Town Hall, 3rd Floor, Civic Centre, 6 Brixton Hill, London SW2 1EG, or via the licensing authority's website, at www.lambeth.gov.uk/licensing

A responsible authority or any other person may make representation to the licensing authority in respect of this application. Representations must be made in writing, either by post to the above address, or by email to licensing@lambeth.gov.uk and must be received no later than **06.08.2025**.

It is an offence to knowingly or recklessly make a false statement in connection with a licensing application, and the maximum fine for which a person is liable on summary conviction for that offence shall not exceed level 5 on the standard scale (£5,000).

LONDON BOROUGH OF LAMBETH

ROAD TRAFFIC REGULATION ACT 1984 - SECTION 14

TEMPORARY ROAD CLOSURE – SALTER’S HILL

1. NOTICE IS HEREBY GIVEN that, to enable street lighting installation works to be carried out, the Council of the London Borough of Lambeth intends to make an Order the effect of which would be to temporarily ban vehicles from entering in that length of Salter's Hill which lies between Kingston Square and Gipsy Road.

2. The ban would only apply at such times and to such extent as shall be indicated by the placing of traffic signs.

3. Alternative routes would be available for affected vehicles via Gipsy Road, Elder Road and vice versa.

4. The Order would come into force on 7 August 2025 and would continue for 1 month, or until the works have been completed whichever is the sooner. In practice it is anticipated that the Order would only have effect between 7 August 2025 and 8 August 2025 during the hours of 8pm and 2am, but if the works cannot be completed or carried out during that time the Order would also have effect on subsequent dates within that maximum period of 1 month.

Dated 25 July 2025

Ben Stevens
Highway Network Manager

LONDON BOROUGH OF LAMBETH

ROAD TRAFFIC REGULATION ACT 1984 - SECTION 14

TEMPORARY ROAD CLOSURE – HOLMEWOOD ROAD

1. NOTICE IS HEREBY GIVEN that, to enable road defect repairs to be carried out, the Council of the London Borough of Lambeth have made an order the effect of which will be to temporarily ban vehicles from entering Holmewood Road.

2. An alternative route for vehicles will be available via Brixton Hill, Upper Tulse Hill, Fairview Place and Holmewood Gardens. Access will be maintained for residents and cyclists.

3. The restrictions will only apply at such times and to such extent as shall be indicated by the placing of the appropriate traffic signs.

4. The order will come into force on 31 July 2025 and will continue for a maximum duration of 1 month (to allow for contingencies). In practice it is anticipated that the works will take place between 31 July 2025 and 1 August 2025, but if the works cannot be completed or carried out during these dates then the Order may also have effect on subsequent dates within the maximum period of 1 month.

Dated 25 July 2025

Ben Stevens
Highways Network Manager

LONDON BOROUGH OF LAMBETH

ROAD TRAFFIC REGULATION ACT 1984 - SECTION 14

TEMPORARY ROAD CLOSURE

GLENELDON ROAD- CARRIAGEWAY RESURFACING WORKS

1. NOTICE IS HEREBY GIVEN that, to enable carriageway resurfacing works to be carried out, the Council of the London Borough of Lambeth (with the agreement of Transport for London) have made an order the effect of which will be to temporarily ban any vehicle from waiting (including waiting for the purposes of loading and unloading a vehicle) at any time, in that length of Gleneldon Road which lies between Streatham High Road and Madeira Road.

2. An alternative route for vehicles will be available via Streatham High Road, Streatham Common North and Valley Road.

3. The restrictions will only apply at such times and to such extent as shall be indicated by the placing of the appropriate traffic signs.

4. The order will come into force on 25 July 2025 and will continue for a maximum duration of 12 months (to allow for contingencies). In practice it is anticipated that the order will only have effect on 25 July 2025 but if the works cannot be carried out or completed during that time then the Order may have effect on subsequent days within the maximum duration of 12 months.

Dated 25 July 2025

Ben Stevens
Highways Network Manager

LICENSING ACT 2003

APPLICATION FOR GRANT OF PREMISES LICENCE

Stockwell Food Ltd has applied to the London Borough of Lambeth for the grant of a Premises Licence, in respect of the following premises:
Shah’s Halal Food - stationary food van, outside Stockwell underground station, Clapham Road, London, Lambeth SW9 9AE
which would authorise the following licensable activities:
Selling of Shah’s Halal hot food takeaway only - served to customers via the open arch counter on the side of the stationary van

The record of this application may be inspected during normal office hours by an appointment at the Licensing Section, London Borough of Lambeth Town Hall, 3rd Floor, Civic Centre, 6 Brixton Hill, London SW2 1EG, or via the licensing authority's website, at www.lambeth.gov.uk/licensing

A responsible authority or any other person may make representation to the licensing authority in respect of this application. Representations must be made in writing, either by post to the above address, or by email to licensing@lambeth.gov.uk and must be received no later than **14.08.2025**.

It is an offence to knowingly or recklessly make a false statement in connection with a licensing application, and the maximum fine for which a person is liable on summary conviction for that offence shall not exceed level 5 on the standard scale (£5,000).

LONDON BOROUGH OF LAMBETH

ROAD TRAFFIC REGULATION ACT 1984 - SECTION 14

TEMPORARY TRAFFIC RESTRICTIONS ON KENNINGTON ROAD

1. NOTICE IS HEREBY GIVEN that to facilitate UK power repair and maintenance works, the Council of the London Borough of Lambeth, after consulting Transport for London (TfL) made an Order, the general effect of which will be to prohibit pedal cycles from using the cycle track on:

2. Kennington Road, the north-west side, from the northern kerb-line of Cosser Street northward for 6 metres

3. The alternative route for affected cyclists would be via the main carriageway and northbound bus lane on Kennington Road.

4. The bans will only apply at such times and to such extent as shall, from time to time, be indicated by the placing of the appropriate traffic signs.

5. The Order comes into force on 28 July 2025 and continues for a maximum duration of 1 month, or until the works have been completed whichever is sooner.

Dated 25 July 2025

Ben Stevens
Highway Network Manager

LONDON BOROUGH OF LAMBETH

ROAD TRAFFIC REGULATION ACT 1984 - SECTION 14

TEMPORARY TRAFFIC RESTRICTIONS ON JUXON STREET

1. NOTICE IS HEREBY GIVEN that to facilitate bridge investigation works, the Council of the London Borough of Lambeth made an Order, the general effect of which would be in Juxon Street, from the north-western kerb-line of Ingram Close, north-westward for 42.5 metres to ban vehicles from entering and to suspend parking, waiting, loading and unloading.

2. Alternative routes for affected vehicles would be available via Lambeth Walk, A3203 Lambeth Road, and Pratt Walk and vice versa.

3. The bans will only apply at such times and to such extent as shall, from time to time, be indicated by the placing of the appropriate traffic signs.

4. The Order comes into force on 31 July 2025 and continues for a maximum duration of 1 month, or until the works have been completed whichever is sooner.

Dated 25 July 2025

Ben Stevens
Highway Network Manager

LONDON BOROUGH OF LAMBETH

ROAD TRAFFIC REGULATION ACT 1984 - SECTION 14

TEMPORARY TRAFFIC RESTRICTIONS ON LEIGHAM VALE

1. NOTICE IS HEREBY GIVEN that to facilitate bridge repair works, the Council of the London Borough of Lambeth made an Order, the general effect of which would be in Leigham Vale, between the junction of Kinfauns Road and the common boundary of Nos. 85 and 86 Leigham Vale, to ban vehicles from entering and to suspend parking, waiting, loading and unloading every night between 22:00 and 06:00.

2. Alternative routes for affected vehicles would be available via Norwood Road, York Hill and Knollys Road and vice versa.

3. The bans will only apply at such times and to such extent as shall, from time to time, be indicated by the placing of the appropriate traffic signs.

4. The Order comes into force on 28 July 2025 and continues for a maximum duration of 1 month, or until the works have been completed whichever is sooner.

Dated 25 July 2025

Ben Stevens
Highway Network Manager

LONDON BOROUGH OF LAMBETH

ROAD TRAFFIC REGULATION ACT 1984 - SECTION 14

TEMPORARY TRAFFIC RESTRICTIONS ON MEPHAM STREET

1. NOTICE IS HEREBY GIVEN that to facilitate bridge works, the Council of the London Borough of Lambeth made an Order, the general effect of which will be in Mephram Street, the north arm, from the south-western kerb-line of Tenison Way, south-westward for 30 metres, to ban vehicles from entering, parking, waiting, loading, and unloading between 22:00 and 05:00.

2. Alternative routes for affected vehicles would be available via Mephram Street and (A301) Waterloo Road and Tenison Way.

3. The bans will only apply at such times and to such extent as shall, from time to time, be indicated by the placing of the appropriate traffic signs.

4. The Order comes into force on 28 July 2025 and would continue for a maximum duration of 1 month, or until the works have been completed whichever is sooner.

Dated 25 July 2025

Ben Stevens
Highway Network Manager

LONDON BOROUGH OF LAMBETH

ROAD TRAFFIC REGULATION ACT 1984 - SECTION 14

TEMPORARY TRAFFIC RESTRICTIONS ON CRAWSHAY ROAD

1. NOTICE IS HEREBY GIVEN that to facilitate water repair and maintenance works, the Council of the London Borough of Lambeth made an Order, the general effect of which will be in Crawshay Road, from the north-eastern kerb-line of Cowley Road, north-eastward for 12 metres, to ban vehicles from entering, parking, waiting, loading, and unloading. Access would be maintained for residents.

2. Alternative routes for affected vehicles would be available via (1) Eythorne Road, Cancell Road, Cowley Road and vice versa; (2) Cowley Road, Eleanor Road, Bramah Road and vice versa.

3. The bans will only apply at such times and to such extent as shall, from time to time, be indicated by the placing of the appropriate traffic signs.

4. The Order comes into force on 3 August 2025 and continues for a maximum duration of 1 month, or until the works have been completed whichever is sooner. In practice, the works are expected to be carried out between 09:30 and 14:30 on 3 August 2025, but if the works cannot be completed or carried out during that time the Order would also have effect at a subsequent time within the maximum period of 3 months.

Dated 25 July 2025

Ben Stevens
Highway Network Manager

LONDON BOROUGH OF LAMBETH

ROAD TRAFFIC REGULATION ACT 1984 - SECTION 14

TEMPORARY TRAFFIC AND PARKING RESTRICTIONS – WEIR ROAD

1. NOTICE IS HEREBY GIVEN that, to enable Southern Gas Networks to carry out main replacement works, the Council of the London Borough of Lambeth intends to make an Order the effect of which would be to temporarily ban vehicles from entering that length of Weir Road which lies between Atkins Road roundabout and No. 226 Weir Road.

2. Alternative routes for affected vehicles would be available via Atkins Road, Cavendish Road, Weir Road and vice-versa.

3. The ban would only apply at such times and to such extent as shall be indicated by the placing of the appropriate traffic signs.

4. The Order will come into force on 4 August 2025 and continue in force for a maximum duration of 3 months (to allow for contingencies) or until the works have been completed whichever is the sooner. In practice, it is anticipated that the works would take place between 4 August and 31 August 2025, but if the works cannot be carried out or completed during that time then the Order may have effect at subsequent times within the maximum period of 3 months.

Dated 25 July 2025

Ben Stevens
Highway Network Manager

LONDON BOROUGH OF LAMBETH

CHANGES TO WAITING RESTRICTIONS IN HIGH TREES AND UPPER TULSE HILL

[NOTE: This Notice is about the introduction of “at any time” waiting restrictions (double yellow lines) in the roads specified in this notice.]

1. NOTICE IS HEREBY GIVEN that on 22 July 2025 the Council of the London Borough of Lambeth made the Lambeth (Free Parking Places, Loading Places and Waiting, Loading and Stopping Restrictions) (Amendment No. 70) Order 2025 under sections 6 and 124 of and Part IV of Schedule 9 to the Road Traffic Regulation Act 1984, as amended.

2. The general effect of the Order will be to prohibit waiting by vehicles at any time (to be indicated by double yellow lines) in certain lengths of High Trees and Upper Tulse Hill.

3. A copy of the Order, which will come into operation on 4 August 2025 and maps of the relevant areas can be inspected until the end of six weeks from the date on which the Order was made online at <https://consultation.appyway.com/lambeth> or www.lambeth.gov.uk/traffic-management-orders and at the offices of Lambeth Council’s Parking and Enforcement Group (Parking, Network Management & Fleet), 3rd Floor, Civic Centre, 6 Brixton Hill, London SW2 1EG, between 9.30 am and 4.30 pm on Mondays to Fridays inclusive, except on bank or public holidays. To arrange an inspection please email trafficorders@lambeth.gov.uk.

4. Any person desiring to question the validity of the Order or of any provision contained herein on the grounds that it is not within the relevant powers of the Road Traffic Regulation Act 1984 or that any of the relevant requirements thereof or of any relevant regulations made thereunder has not been complied with in relation to the Orders may, within six weeks of the date on which the Orders were made, make application for the purpose to the High Court.

Dated 25 July 2025

Ben Stevens
Highway Network Manager

To place a notice in this paper and online, please email hello@cm-media.co.uk

View all weekly and archive public notices at www.southlondon.co.uk/category/public-notices/

LONDON BOROUGH OF LAMBETH

PROPOSED INTRODUCTION OF TULSE HILL WEST CONTROLLED PARKING ZONE (ZONE F) AND AMENDMENT TO ZONE H AND ZONE J

NOTE: This Notice is about proposals to implement the Tulse Hill West CPZ (Zone J) including introducing waiting restrictions, shared use parking places, electric vehicle charging bays and disabled parking bays and including certain Roads in Zones F, H and J . Objections or other comments may be made – see paragraph 6.]

1. NOTICE IS HEREBY GIVEN that the Council of the London Borough of Lambeth, proposes to make The Lambeth (Free Parking Places, Loading Places and Waiting, Loading and Stopping Restrictions) (Amendment No. **) Order 202* and The Lambeth (Charged-For Parking Places) (Amendment No. **) Order 202* under sections 6, 45, 46, 49 and 124 of and Part IV of Schedule 9 to the Road Traffic Regulation Act 1984, as amended.

2. The general effect of the Free Parking Places, Loading Places and Waiting, Loading and Stopping Restrictions Order would be further to amend the Lambeth (Free Parking Places, Loading Places and Waiting, Loading and Stopping Restrictions Order 2023 so as to: -

(a) revoke restrictions on waiting in Leigham Vale adjacent the rear of No. 136 Palace Road, between the hours of 8.30a.m. and 6:30p.m. Monday to Friday;

(b) revoke the e-scooter parking place in Palace Road, opposite Dykes Court;

(c) revoke the Electric Vehicle charging place in Lanercost Road, outside No. 2;

(d) impose At Any Time Waiting Restrictions in certain lengths of the streets specified in Schedule 1 to this Notice;

(e) impose restrictions on waiting in certain lengths of the streets specified in Schedule 2 to this Notice between the hours of 8:30a.m. and 4:00p.m. Monday to Friday;

(f) impose restrictions on waiting in certain lengths of High Trees between the hours of 8:30a.m. and 6:30p.m. Monday to Friday;

(g) designate an e-scooter parking place in Palace Road, opposite Dykes Court;

(h) designate permit electric vehicle charging places in certain lengths of the streets specified in Schedule 3 to this Notice;

(i) designate existing electric vehicle charging places to permit holder electric vehicle charging places in certain lengths of the streets specified in Schedule 4 to this Notice.

3. The general effect of the Charged-For Parking Places Order would be further to amend the Lambeth (Charged-For Parking Places) Order 2023 so as to: -

(a) designate Zone F shared use resident permit holder or paid for parking places that will operate between the hours of 12:00p.m. to 2:00p.m. Monday to Friday inclusive, excluding bank holidays, in certain lengths of Palace Road;

(b) designate Zone F shared use permit holder or paid for parking places that will operate between the hours of 12:00p.m. to 2:00p.m. Monday to Friday inclusive, excluding bank holidays, in certain lengths of Palace Road;

(c) designate Zone H shared use resident permit holder or paid for parking places that will operate between the hours of 8:30a.m. to 6:30p.m. Monday to Friday inclusive, excluding bank holidays, in certain lengths of High Trees;

(d) designate Zone H shared use permit holder or paid for parking places that will operate between the hours of 8:30a.m. to 6:30p.m. Monday to Friday inclusive, excluding bank holidays, in certain lengths of High Trees;

(e) designate Zone J shared use resident permit holder or paid for parking places that will operate between the hours of 10:00a.m. to 4:00p.m. Monday to Friday inclusive, excluding bank holidays, in the lengths of roads specified in Schedule 9 to this Notice;

(f) designate Zone J shared use permit holder or paid for parking places that will operate between the hours of 10:00a.m. to 4:00p.m. Monday to Friday inclusive, excluding bank holidays, in the lengths of roads specified in Schedule 9 to this Notice;

(g) specify that:

i. each parking place may be used, subject to the provisions of the Order, for the leaving during the permitted hours of such vehicles as are passenger vehicles, goods carrying vehicles motorcycles or invalid carriages displaying a valid parking ticket or permit;

ii. the annual charge for permits for the parking places specified in 3(a), 3(b), 3(c), 3(d), 3(e) and 3(f) above and Schedule 4 and Schedule 5 would be as specified in Schedule 6 to this Notice;

iii. the charge for pay to park parking in the parking places specified in 3(a), 3(b), 3(c), 3(d), 3(e) and 3(f) above would be as specified in Schedule 7 to this Notice;

iv. any resident whose usual place of abode is specified in Schedule 8 to this Notice may apply to the Council for the issue of a residents permit or resident visitors vouchers valid for use in the permit parking places in Controlled Parking Zone F;

v. any person who occupies premises in any street specified in Schedule 8 to this Notice may apply to the Council for the issue of a business permit valid for use in the business permit parking places specified in in Controlled Parking Zone F;

vi. any resident whose usual place of abode is specified in Schedule 9 to this Notice may apply to the Council for the issue of a residents permit or resident visitors vouchers valid for use in the permit parking places in Controlled Parking Zone H;

vii. any person who occupies premises in any street specified in Schedule 9 to this Notice may apply to the Council for the issue of a business permit valid for use in the business permit parking places specified in in Controlled Parking Zone H;

viii. any resident whose usual place of abode is specified in Schedule 10 to this Notice may apply to the Council for the issue of a residents permit or resident visitors vouchers valid for use in the permit parking places in Controlled Parking Zone J;

ix. any person who occupies premises in any street specified in Schedule 10 to this Notice may apply to the Council for the issue of a business permit valid for use in the business permit parking places specified in Controlled Parking Zone J.

4. If you have any enquiries, please telephone Lambeth Council’s Parking Design Team on 020 7926 6799 or email: cpzconsultation@lambeth.gov.uk.

5. A copy of the proposed Orders, of a map of the relevant area and of the Council’s statement of reasons for proposing to make the Orders can be inspected until the expiration of a period of 6 weeks from the date on which this notice is published online at: <https://streets.appyway.com/lambeth> or www.lambeth.gov.uk/traffic-management-orders and at the offices of Lambeth Council’s Parking and Enforcement Group (Parking, Network Management & Fleet), 3rd Floor, Civic Centre, 6 Brixton Hill, London SW2 1EG, between 9.30 am and 4.30 pm on Mondays to Fridays inclusive (except on bank/public holidays). To arrange an inspection please email: Trafficorders@lambeth.gov.uk.

6. All objections and other representations relating to the proposed Orders must be made in writing and must specify the grounds on which they are made (quoting reference 146 Tulse Hill West CPZ) and can be made using our consultation portal at <https://streets.appyway.com/lambeth>, sent by post to Lambeth Council Parking and Enforcement Group (Parking, Network Management & Fleet), PO Box 80771, London SW2 9QQ or by email to TMOREps@lambeth.gov.uk until the end of a period of 21 days from the date on which this notice is published. Objections and representations may also be made for an additional 21 days to allow for additional consultation over the summer period. Any objection may be communicated to, or be seen by, other persons who may have an interest in this matter.

Dated 25 July 2025

Ben Stevens

Highways Network Manager

Schedule 1 - Elm Park, High Trees, Hillside Road, Kinfauns Road, Kingsmead Road, Lanercost Road, Leander Road, Leigham Vale, Ostade Road, Palace Road.

Schedule 2 - Hillside Road, Kinfauns Road, Kingsmead Road, Lanercost Road, Leigham Vale, Northstead Road, Palace Road.

Schedule 3 - Hillside Road, Kingsmead Road, Lanercost Road, Palace Road.

Schedule 4 – High Trees, Kingsmead Road, Northstead Road, Palace Road.

Schedule 5 - Hillside Road, Kinfauns Road, Kingsmead Road, Lanercost Road, Leigham Vale, Northstead Road, Palace Road.

Schedule 6

Resident permit		Resident Permit		Business Permit	
Band	CO2 g/km	Charge	Charge with diesel	Charge	Charge with Diesel
A	0	135.96	410.96	836.20	1,111.20
B	1 TO 50	155.28	430.28	900.64	1,175.64
C	51 TO 75	177.31	452.31	945.42	1,220.42
D	76 TO 90	202.47	477.47	992.35	1,267.35
E	91 TO 100	231.15	506.15	1,041.51	1,316.51
F	101 TO 110	263.88	538.88	1,093.02	1,368.02
G	111 TO 130	301.21	576.21	1,146.98	1,421.98
H	131 TO 150	345.35	620.35	1,203.51	1,478.51
I	151 TO 170	395.90	670.90	1,262.72	1,537.72
J	171 TO 190	453.76	728.76	1,324.75	1,599.75
K	191 TO 225	520.00	795.00	1,389.73	1,664.73
L	226 TO 255	595.85	870.85	1,457.77	1,732.77
M	OVER 255	682.63	957.63	1,529.04	1,804.04

Schedule 7

	Off Peak						Peak Rate					
	Charge (1 hour) 2025/26 (£)		Minimum charge (15 minutes) (£)		Charge per 1 minute increment (£)		Peak rate surcharge (1 hour) (£)		Minimum charge (15 minutes) (£)		Charge per 1 minute increment (£)	
Band	Charge	Charge with diesel	Charge	Charge with diesel	Charge	Charge with diesel	Charge	Charge with diesel	Charge	Charge with diesel	Charge	Charge with diesel
A	4.45	7.79	1.11	1.95	0.07	0.13	0.45	0.78	1.22	2.14	0.08	0.14
B	4.61	8.07	1.15	2.02	0.08	0.13	0.46	0.81	1.27	2.22	0.08	0.15
C	4.77	8.35	1.19	2.09	0.08	0.14	0.48	0.84	1.31	2.30	0.09	0.15
D	4.93	8.63	1.23	2.16	0.08	0.14	0.49	0.86	1.36	2.37	0.09	0.16
E	5.09	8.91	1.27	2.23	0.08	0.15	0.51	0.89	1.40	2.45	0.09	0.16
F	5.25	9.19	1.31	2.30	0.09	0.15	0.53	0.92	1.44	2.53	0.10	0.17
G	5.42	9.49	1.36	2.37	0.09	0.16	0.54	0.95	1.49	2.61	0.10	0.17
H	5.66	9.91	1.42	2.48	0.09	0.17	0.57	0.99	1.56	2.73	0.10	0.18
I	6.02	10.53	1.51	2.63	0.10	0.18	0.60	1.05	1.66	2.90	0.11	0.19
J	6.39	11.19	1.60	2.80	0.11	0.19	0.64	1.12	1.76	3.08	0.12	0.21
K	6.75	11.81	1.69	2.95	0.11	0.20	0.68	1.18	1.86	3.25	0.12	0.22
L	7.14	12.49	1.79	3.12	0.12	0.21	0.71	1.25	1.96	3.43	0.13	0.23
M	7.54	13.2	1.89	3.30	0.13	0.22	0.75	1.32	2.07	3.63	0.14	0.24

Schedule 8 - Arborfield Close; Barstow Crescent; Limetree Close; Palace Road, Nos. 5A, 5B, 5C, 22, 24, 26, Regents Lodge and Belenoyd Lodge.

Schedule 9 - Abbots Park; Christchurch Road, odd Nos. 63 to 83; Gaywood Close; Hardel Rise, odd Nos. 9 to 11; High Trees; Jemma Knowles Close; Neil Wates Crescent; Tulse Hill, Baldwin House, Brooks House, Burnell House, Derrick House, Godolphin House, Harbin House, Hart House, Maskall Close, McCormick House, Morrison House, Portland House, Roycroft Close, Saunders House, Sheppard House, Taylor House, Williams House; Upper Tulse Hill, Nos. 10-21 Terry House, evens 198 to 210.

Schedule 10 - Hillside Road, odd Nos. 1 to 5, Hillside Gardens, St Simon & St Jude Church, even Nos. 2 to 24, Hillview, Southside; Kinfauns Road; Kingsmead Road; Lanercost Close; Lanercost Road; Leigham Vale, Nos. 100 to 127; Lupin Close ; Maytree Walk; Northstead Road; Palace Road, odds Nos. 31 to 151, evens Nos. 38 to 136, Palace Court, Redhill Court; Parade Mews; Presentation Mews.

Local media reaches you in huge numbers.

Local news brands now reach 40 million people every single month, which is 73% of the total GB population.

And we’re growing, with online audiences continuing to increase.

Thank you for relying on us to represent you. Trust Local.

JICREG | Trust local.

To find out more about JICREG and the power of local news brands visit www.jicreg.co.uk

Local news media audience numbers from JICREG 2022. For more information visit www.jicregonline.co.uk and follow @localmediauk #jicreg #trustlocal on Twitter.

LONDON BOROUGH OF LAMBETH

Notice Under The Town and Country Planning Acts

NOTICE IS HEREBY GIVEN that the Council is considering applications as set out below under the following categories;

FUL – Full Applications

LB – Listed Building

ADV – Advertisement

VOC – Variation of Condition

Written representations should be made within three weeks of the date of this advertisement to the Director of Planning, PO Box 734, Winchester SO23 5DG. Any comments made are open to inspection by the public and in the event of an appeal may be referred to the Secretary of State for Communities and Local Government. Confidential comments cannot be taken into account in determining an application.

Application plans can be viewed online at www.lambeth.gov.uk/searchplanningapps – search using the reference number at the end of each application listing.

126 Stonhouse Street London SW4 6AL

Redevelopment of the site involving demolition of the existing building and construction of a part 2, part 3 and part 4 storey building to provide 9 residential units (Use Class C3), together with the provision of cycle storage, recycling/refuse storage, landscaping and associated works.

25/02107/FUL

The Horse And Groom 60 Streatham High Road London Lambeth SW16 1DA

Display of 1x externally illuminated projecting sign and 1x internally illuminated entrance lettering sign.

25/02172/ADV

The Old Vic Theatre 103 The Cut London SE1 8NB

Internal works including upgrading the doors, along with box front, stage front frieze and ceiling repairs.

25/02087/LB

64 Barcombe Avenue London SW2 3AZ

Replacement of 4 single-glazed wooden-framed sash windows (2 at front of property and 2 at rear) to double-glazed wooden-framed sash windows of a similar design at Flat A

25/02022/FUL

15 Cabanel Place London SE11 6BD

Retention of two internal partitions and two new door openings within ground floor flat.

25/01431/LB

St Gabriels Manor 25 Cormont Road London SE5 9RH

Application for Listed Building Consent for internal alterations involving the enlargement existing master area, incorporating an ensuite bathroom and a walk-in wardrobe; Creation of two built-in storage spaces beneath the staircase and at the entrance; Refurbishment of the first-floor kitchen/living area, including the removal of the current stud wall; Addition of a mezzanine level within the existing roof structure; Replacement of flooring throughout the ground and first floors; Installation of hydraulic underfloor heating on the first floor and electric underfloor heating in the downstairs bathrooms; Upgrading of light fixtures and the main fuse board; Installation of a new boiler and relocation of the existing gas meter.

25/02250/LB

58 The Chase London SW4 0NH

Erection of a single storey outbuilding in rear garden together with the provision of an air-conditioning unit to the rear of the proposed outbuilding between outbuilding and rear garden wall.

25/02100/FUL

South Wing St Thomas' Hospital 249 Westminster Bridge Road London SE1 7EH

Application for Listed Building Consent in relation to the replacement of audio visual equipment in Governors' Hall, St Thomas' Hospital.

25/02000/LB

166 Streatham High Road London SW16 1BJ

Installation of external plant equipment, including intake and extract ducts and condenser units to the rear.

25/01970/FUL

457 - 461 Brixton Road London SW9 8HH

Display of a temporary shroud advertisement sign (12m x 7.5m).

25/02118/ADV

1 - 5 Wandsworth Road London SW8 2LN

Replacement of a section of existing shopfront glazing and cill to the north elevation with a glazed sliding door, together with the installation of a threshold access ramp.

25/01720/FUL

341 Clapham Road London SW9 9BS

Replacement of two dilapidated single-glazed timber sash windows with double-glazed timber sash windows. (Flat 4).

25/02168/FUL

3 To 27 Wilcox Road London SW8 2XA

Variation of conditions 2 (approved plans) and 47 (roof terrace usage limitations) of planning permission ref. 22/03900/VOC (Variation of condition 2 (approved plans) of planning permission ref. 18/05230/FUL (Redevelopment of the site, involving demolition of the existing buildings and erection of 2 blocks ranging from 2 to 7 storeys to provide a mixed-use development containing a Nursery (Use Class D1), Shops (Use Class A1) and Cafe/Restaurants (Use Class A3) at ground floor and part first floor and 22 residential units (Use Class C3) at first to sixth floors, together with the provision of internal and on-street cycle parking spaces, refuse storages and amenity spaces at second floor (This application is a departure from policy ED2 of the Lambeth Local Plan (2015) as it would result in the loss of employment generating sui generis floorspace).), granted on 14/04/2021. Variation sought: To alter the list of approved plans to reflect minor changes to the internal layouts, elevational treatment and landscaping; detailed design of roof top plant and lift overruns; reduction in floor space by 53 sqm, provision of flexible Class E (a) retail (b) food and drink unit and other associated works.), granted on: 06/12/2023.

Variations sought:

a) Expansion of nursery use within Building A into commercial units 1, 2 and 3 on the ground and associated first floor areas, involving a change of use.

b) Inclusion of a new residential concierge.

c) Modifications to a number of residential units to include en-suite bathrooms.

d) Alterations to the façades of the buildings (including changes involving ventilation vents and air bricks and changes to the position of ground floor doors/door type).

e) Modifications to the roof top plant enclosure.

25/02017/VOC

10 Leake Street London Lambeth SE1 7NN

Redevelopment of the site involving the demolition of the existing building and erection of a seventeen storey building with basement, comprising student accommodation with associated amenity space (Sui Generis), with provision of associated cycle parking, access, and other associated works.

25/02199/FUL

386 Coldharbour Lane London SW9 8LF

Change of Use of first floor from commercial (Use Class E) to residential (Use Class C3) together with provision of refuse and cycle storage.

25/02137/FUL

Dated this Friday 25th July 2025

Rob Bristow

Rob Bristow

Director - Planning, Transport & Sustainability

Climate and Inclusive Growth Directorate

LONDON BOROUGH OF LAMBETH

ROAD TRAFFIC REGULATION ACT 1984 - SECTION 16A

TEMPORARY ROAD CLOSURE BRIXTON STATION ROAD – FOR THE BIG SHIFT CAR FREE DAY SOCIAL EVENT

1. NOTICE IS HEREBY GIVEN that, to enable a social event in connection with The Big Shift Car Free Day to take place, the Council of the London Borough of Lambeth intends to make an Order the effect of which would be to temporarily ban vehicles from entering or waiting (including waiting for the purpose of loading and unloading a vehicle) in that length of Brixton Station Road which lies between Brixton Road and Pope's Road on the dates specified in the schedule to this notice.

2. Alternative routes for affected vehicles would be available via Pope's Road, Atlantic Road and Brixton Road, and vice versa.

3. The ban would only apply at such times and to such extent as shall be indicated by the placing of the appropriate traffic signs and barriers in the road concerned.

4. The Order would come into force on 9 August 2025 and continue in force for a maximum of 2 months. In practice, it is anticipated that the events will take place between 5pm and midnight on the dates specified in the schedule to this notice, but if it is deemed necessary in the interest of public safety, until such time as the pedestrian crowds make it possible for safe vehicular access or egress to continue in that length of Brixton Station Road on those days.

Dated 25 July 2025

Ben Stevens

Highway Network Manager

SCHEDULE

(i)

Saturday 9 August – 5pm to midnight

(ii)

Saturday 16 August – 5pm to midnight

(iii)

Saturday 23 August – 5pm to midnight

(iv)

Saturday 30 August – 5pm to midnight

(v)

Saturday 6 September – 5pm to midnight

(vi)

Saturday 13 September – 5pm to midnight

To place a notice in this paper and online, please email hello@cm-media.co.uk or call 020 7232 1639. Deadline is 3pm on Wednesdays

Access all our content online

www.southlondon.co.uk

www.southwarknews.co.uk

View digital editions

Sign up to our newsletter

Contact us

Advertise with us

Our story

SouthLondon.

Community matters

HOME

YOUR AREA

NEWS

SPORT

LIFESTYLE & EVENTS

PEOPLE

PUBLIC NOTICES

Bromley Lifestyle & Events

My Top 30 Tips for Song-writing

Michael Holland • Apr 23, 2024

A Workshop with Marilyn Ware Celebrate the opening of Bethlem Live Lounge with a free masterclass from legendary musician Marilyn Ware and hosted by...

Bromley Lifestyle & Events

Ore Oduba, starring as Happy Man in 'Pretty Woman the Musical' at Bromley's Churchill Theatre

Ella Frost • Apr 23, 2024

Ore is a television and radio presenter, and actor and plays the combined role of Happy Man and Mr Thompson in the Pretty Woman the...

Trending

Th

= 8

Bo

Se

Post

scri

Blue

crits

Vets

clan

three

The independent voice of the borough

Southwark News

BERMONDSEY BISCUIT

AND

ROTHERHITHE DOCKER

NEWS AT DEN

Weekender

Greenwich & Lewisham

SOUTH LONDONER

SouthLondonWeekly.

Community matters

Be part of our lifestyle magazine

monthly

THE SOUTH LONDONER

July 2023

STAND UP AND BE COUNTED

IMMIGRATION LAWYER BY DAY, STAND-UP COMEDIAN BY NIGHT, MARY WARE'S FOUNDER MEDIA NORTHWICK BARNEY

THE SOUTH LONDONER

March 2023

THE DAILY RIND

LITTLE MOUSE COUPLE ON BRINDING QUALITY CHEESE TO SOUTH NORWOOD

THE SOUTH LONDONER

Issue 19

FLAT IRON SQUIRE

LAMBETH COLLEGE

Free Courses

www.southlondoncollege.co.uk

Red-out doors

QR code

Online and distributed south of the river.