

Transport for London Public Notice

ROAD TRAFFIC REGULATION ACT 1984

THE A202 GLA ROAD (CAMBERWELL NEW ROAD, LONDON BOROUGH OF LAMBETH) (TEMPORARY PROHIBITION OF TRAFFIC) ORDER 2025

- 1. Transport for London hereby gives notice that it has made the above named Traffic Order under section 14(1) of the Road Traffic Regulation Act 1984 for the purpose specified in paragraph 2. The effect of the Order is summarised in paragraph 3.
- 2. The purpose of the Order is to enable Thames Water mains maintenance and repair works to take place on A202 Camberwell New Road.
- 3. The effect of the Order will be to prohibit any vehicle from turning left from entering, exiting or proceeding on the westbound carriageway of the A202 Camberwell New Road between its junctions with Brixton Road and Harleyford Street/Kennington Park Road.

The Order will also allow all vehicles to turn right from the A202 Camberwell New Road onto Brixton Road.

The Order will be effective between 10:00 AM on 20th August 2025 and 8:00 PM on 24th August 2025 or when the works have been completed whichever is the sooner. The prohibition will apply only during such times and to such extent as shall from time to time be indicated by traffic signs.

- 4. The prohibitions will not apply in respect of:
 - (1) any vehicle being used for the purposes of those works or for fire brigade, ambulance or police purposes;
 - (2) anything done with the permission or at the direction of a police constable in uniform or a person authorised by Transport for London.
- 5. At such times as the prohibition is in force an alternative route will be indicated by traffic signs for eastbound traffic via Brixton Road, Kennington Park Road (northbound), Kennington Lane, Kennington Road and Kennington Park Road (southbound) to normal route of travel.

Dated this 15th day of August 2025
Andrew Ulph
Co-ordination Manager
Transport for London, Palestra, 197 Blackfriars Road, London, SE1 8NJ

MAYOR OF LONDON



Notice of application to vary a Premises Licence.

Notice is hereby given that **Meenesh Patel** has applied to Wandsworth Council to vary the premises licence at **Nisa Local, 4 Buckhold Road, London, SW18 4GP** as follows
This application seeks to vary the opening hours and hours for sale of alcohol – off sales from Monday to Sunday 0700-2300
to
Sunday to Thursday 0700-0000 (Midnight) Friday & Saturday 0700-0200

Any person who wishes to make a representation in relation to this application must give notice in writing by **8th September 2025** stating the grounds for making said representation to: Wandsworth Licensing Authority, Regulatory Services Partnership (Serving Merton, Richmond and Wandsworth Councils) Merton Civic Centre, London Road, Morden, Surrey, SM4 5DX or by email: licensing@merton.gov.uk

The record of this application may be inspected Monday to Friday (except Bank Holidays) by prior appointment at the offices of Wandsworth Licensing Authority, Regulatory Services Partnership (Serving Merton, Richmond and Wandsworth Councils) Merton Civic Centre, London Road, Morden, Surrey, SM4 5DX between the hours of 10.00 a.m. and 4.00 p.m. Information on all new and variation applications received by the Licensing Authority can be viewed on the Council's website www.wandsworth.gov.uk

It is an offence, under section 158 of the Licensing Act 2003, to knowingly or recklessly make a false statement in or in connection with an application, punishable upon conviction by an unlimited fine.

Licensing Act 2003
Application for a
Premises Licence

Name of Applicant: Sainsbury's Supermarkets Ltd. Address: Sainsbury's, 3A Graphite Square, Worgan Street, London, SE11 5EE. Licensing Authority: London Borough of Lambeth Council. Licensing Authority Address: Licensing Team, London Borough of Lambeth, 3rd Floor, Civic Centre, 6 Brixton Hill, London, SW2 1EG (where a record of the application may be inspected during normal office hours). Licensing Authority Website: www.lambeth.gov.uk. The applicant has applied to the Licensing Authority for a premises licence for the above premises for the following licensable activities: To allow for the sale of alcohol between the hours of 0700 and 2300 daily for consumption off the premises. Any person or responsible authority (as defined by the Licensing Act 2003) may make representations to the Licensing Authority no later than 4 September 2025. Any representations made to the Licensing Authority must be in writing to the address above or by email to licensing@lambeth.gov.uk. It is an offence to knowingly or recklessly make a false statement in connection with an application and the maximum fine for which a person is liable on summary conviction for the offence is an unlimited fine. Dated: 7 August 2025.

Winckworth Sherwood LLP,
Arbor, 255 Blackfriars Road, London, SE1 9AX
Ref: AGS/26508/02258/RPB
Solicitors and authorised agents for the applicant

Notice of application for a Premises Licence.

Notice is hereby given that **WARDON LTD** has applied to Wandsworth Council for a new premises licence at **Charcoal Grill Centre, 10 York Road, London, SW11 3QA** for Late Night Refreshment – Indoors and Outdoors – Monday to Sunday – 23:00 hrs to 03:00hrs

Any person who wishes to make a representation in relation to this application must give notice in writing by **8th September 2025** stating the grounds for making said representation to: Wandsworth Licensing Authority, Regulatory Services Partnership (Serving Merton, Richmond and Wandsworth Councils) Merton Civic Centre, London Road, Morden, Surrey, SM4 5DX or by email: licensing@merton.gov.uk

The record of this application may be inspected Monday to Friday (except Bank Holidays) by prior appointment at the offices of Wandsworth Licensing Authority, Regulatory Services Partnership (Serving Merton, Richmond and Wandsworth Councils) Merton Civic Centre, London Road, Morden, Surrey, SM4 5DX between the hours of 10.00 a.m. and 4.00 p.m. Information on all new and variation applications received by the Licensing Authority can be viewed on the Council's website www.wandsworth.gov.uk

It is an offence, under section 158 of the Licensing Act 2003, to knowingly or recklessly make a false statement in or in connection with an application, punishable upon conviction by an unlimited fine.

Transport for London Public Notice

ROAD TRAFFIC REGULATION ACT 1984

THE A2 GLA ROAD (BLACKHEATH ROAD, ROYAL BOROUGH OF GREENWICH) (TEMPORARY PROHIBITION OF TRAFFIC, STOPPING AND BANNED TURNS) ORDER 2025

- 1. Transport for London hereby gives notice that it has made the above named Traffic Order under section 14(1) of the Road Traffic Regulation Act 1984 for the purpose specified in paragraph 2. The effect of the Order is summarised in paragraph 3.
- 2. The purpose of the Order is to enable highway improvement works to take place at A2 Blackheath Road in the Royal Borough of Greenwich.
- 3. The effect of the Order will be to prohibit any vehicle from:
 - (1) turning right into Blackheath Hill from Lewisham Road;
 - (2) turning right into Lewisham Road from Blackheath Road;
 - (3) turning right into Greenwich South Street from Blackheath Hill;
 - (4) turning left into Blackheath Hill from Greenwich South Street;
 - (5) turning left into Lewisham Road from Blackheath Hill;
 - (6) turning right into Lewisham Road from Blackheath Road;
 - (7) turning left into Blackheath Road from Greenwich South Street;
 - (8) entering, exiting, proceeding or stopping on Lewisham Road between its junctions with Blackheath Hill and Friendly Place;
 - (9) stopping in the Loading, Unloading and Disabled Persons' Vehicle Bay outside Nos. 107 to 109 and 111 Blackheath Road;
 - (10) stopping in the Loading, Unloading and Disabled Persons' Vehicle Bay outside Nos. 3 to 9 Blackheath Hill;
 - (11) stopping at the southern kerbline of Blackheath Hill between its junctions with Lewisham Road and Plumbridge Street;
 - (12) entering, exiting, proceeding or stopping on Greenwich South Street from its junction with Blackheath Hill to outside No.143 Greenwich South Street.

Works will be phased such that some restrictions will apply only at certain times.

The Order will be effective at certain times from 8.00 AM on the 18th August 2025 until 11.59 PM on the 31st January 2026 or when the works have been completed whichever is the sooner. The prohibition will apply only during such times and to such extent as shall from time to time be indicated by traffic signs.

- 4. The prohibitions will not apply in respect of:
 - (1) any vehicle being used for the purposes of those works or for fire brigade, ambulance or police purposes;
 - (2) anything done with the permission or at the direction of a police constable in uniform or a person authorised by Transport for London.
- 5. At such times as the prohibitions are in force alternative routes will be indicated by traffic signs for Lewisham Road Closure via Greenwich South Street, Greenwich High Road, Deptford Bridge New Cross Road, Amersham Road, Lewisham Way, Loampit Hill and Lewisham Road to normal route of travel. for Greenwich South Street closure via Blackheath Hill, Shooters Hill Road, Sun in the Sands Roundabout, Blackwell Tunnel Southern Approach, Woolwich Road, Trafalgar Road, Romeny Road and Greenwich high Road and Blackheath Road or reverse to normal route of travel. for traffic travelling in a westbound direction via Blackheath Hill, Blackheath Road, Greenwich High Road and Greenwich South Street to normal route of travel. for traffic travelling in an eastbound direction via Blackheath Hill and Shooters Hill Road or reverse to normal route of travel. for Blackheath Hill for Greenwich South Street via Belmont Hill, Lee Terrace, Lee Road, Blackheath Village, Goffers Road, Shooters Hill, Blackheath Road, Lewisham Road and Lewisham High Street to normal route of travel.

Dated this 15th day of August 2025
Andrew Rogers
Performance and Planning Manager, Transport for London
Palestra, 197 Blackfriars Road, London, SE1 8NJ

MAYOR OF LONDON



MARIA DA ASCENSÃO
Deceased

Pursuant to the Trustee Act 1925 anyone having a claim against or an interest in the Estate of the deceased, late of 15 Stockwell Park Road, London, SW9 0AP, who died on 13/11/2023, must send written particulars to the address below by 16/10/2025, after which date the Estate will be distributed having regard only to claims and interests notified.

James Hadley
c/o Kingsguard Legal,
The Manse, 33 New Road,
Stourbridge, DY8 1PA. Ref: JH/9001

GRANT of a PREMISES LICENCE

Name of applicant: **Oaks Retail Ltd** Premises: **Londis**, 309 Baring Road, London SE12 0DZ. Licensable Activities: Sale of Alcohol Monday to Sunday 00:00 – 00:00 Off Sales, late night refreshments 23:00 to 05:00 Hours. Licensing authority: Lewisham Council, Safer Communities Service, 9 Holbeach Road, London, SE6 4TW. Email: licensing@lewisham.gov.uk (The full application may be viewed at the above offices during normal office hours or at www.lewisham.gov.uk). Any person or responsible authority may make representations to the above address no later than 1st September 2025. Any representations must be in writing. It is an offence to knowingly or recklessly make a false statement in connection with this application. The maximum fine for which a person is liable on summary conviction for this offence is unlimited.

SUZANNE MARGARET MARY
SIMON Deceased

Pursuant to the Trustee Act 1925 anyone having a claim against or an interest in the Estate of the deceased, late of 998 London Road, Thornton Heath, CR7 7PJ; 16 Gateley Road, London, SW9 9SZ, who died on 28/08/2018, must send written particulars to the address below by 16/10/2025, after which date the Estate will be distributed having regard only to claims and interests notified.

Kalpa Prajapati
c/o Grant Saw Solicitors LLP,
Grant Saw House, 8 Tranquil Passage,
Blackheath Village, SE3 0BJ.
Ref: CMW/S48811/SIMON

VICTOR STANLEY RICHES
Deceased

Pursuant to the Trustee Act 1925 anyone having a claim against or an interest in the Estate of the deceased, late of Flat 14, Charles Dickens Court, 25 Pembury Road, London, SE25 4UR, who died on 08/10/2024, must send written particulars to the address below by 16/10/2025, after which date the Estate will be distributed having regard only to claims and interests notified.

Sandra Diane Smith
c/o Taylor & Emmet LLP,
20 Arundel Gate, Sheffield, S1 2PP.
Ref: SGI/215152

LOCAL GOVERNMENT
(MISCELLANEOUS PROVISIONS)
ACT 1982 (as amended)
APPLICATION FOR A SEX
ESTABLISHMENT LICENCE
SW8 LIMITED

HAS APPLIED TO THE LONDON BOROUGH OF LAMBETH FOR THE RENEWAL OF A SEX ESTABLISHMENT LICENCE IN RESPECT OF THE FOLLOWING PREMISES:
FIRE NIGHTCLUB, 39-44d PARRY STREET, LONDON SW8 1RT
Authorisation is sought to utilise this premises as a sex shop/sex cinema/sexual entertainment venue.
Further details about this application may be inspected at the Licensing Section, London Borough of Lambeth, 3rd floor, Civic Centre, 6 Brixton Hill, London, SW2 1EG, or via the authority's website, at www.lambeth.gov.uk/licensing/
Any person wishing to object to this application must give notice in writing of their objection, stating in general terms the grounds of the objection. Objections may be sent to the above address, or emailed to licensing@lambeth.gov.uk and must be received no later than 29/08/2025. For further information, please contact the Licensing Section on 020 7926 6108 or by email to licensing@lambeth.gov.uk.

Please email hello@cm-media.co.uk to place a public notice

LONDON BOROUGH OF LEWISHAM
THE LEWISHAM (PRESCRIBED ROUTES) (SCHOOL STREETS) (NO. *) TRAFFIC ORDER 202*

1. The Council of the London Borough of Lewisham, propose to make the above mentioned Order under Section 6 of and Part IV of Schedule 9 to the Road Traffic Regulation Act 1984 (as amended), the effect of which will be to:- **(a)** prohibit motor vehicles from entering or proceeding in the entire length of Faulkner Street, SE14, between its junction with Briant Street and its junction with Kender Street, at any time; and **(b)** amend "The Lewisham (Prescribed Routes) (School Streets) (No 11/21) Traffic Order 2023 so as to revoke the prohibition of entry and the pedestrian and cycle zone in Faulkner Street, only insofar as it relates to such prohibitions.

2. Exemptions apply for pedal cycles proceeding in Faulkner Street and for emergency service vehicles being used in an emergency.

3. Copies of the draft Order, plans and Statement of the Council's Reasons for proposing to make the may be obtained by emailing a request to trafficorders@lewisham.gov.uk quoting reference 'PTO-1088'.

4. Comments on the proposals for or against, together with the reasons for which they are made should be sent in writing to trafficorders@lewisham.gov.uk or Lewisham Transport Policy & Development, Laurence House, 1 Catford Road, London SE6 4RU, quoting reference 'PTO-1088' to arrive not later than 21 days from the date of publication of this notice.

5. All written representations received concerning Traffic Regulation Orders are public documents that may be inspected by any person on demand.

Dated: 15 August 2025
Zahur Khan, Director Public Realm,
5th Floor, Laurence House, 1 Catford Road, London SE6 4RU

LICENSING ACT 2003
APPLICATION FOR GRANT OF
PREMISES LICENCE

Scottie's Jerk Center has applied to the London Borough of Lambeth for the grant of a Premises Licence, in respect of the following premises:
Scottie's Jerk Center, 118 Acre Lane London, SW2 5RA
which would authorise the following licensable activities:
Sale by retail of alcohol Sunday to Thursday 11:00 - 23:00
Sale by retail of alcohol Friday & Saturday 23:00 - 00:00
Late night refreshments Friday & Saturday 23:00 - 00:00

The record of this application may be inspected during normal office hours by an appointment at the Licensing Section, London Borough of Lambeth Town Hall, Basement Room B08 & B09, 1 Brixton Hill, London, SW2 1RW, or via the licensing authority's website, at www.lambeth.gov.uk/licensing
A responsible authority or any other person may make representation to the licensing authority in respect of this application.

Representations must be made in writing, either by post to the above address, or by email to licensing@lambeth.gov.uk and must be received no later than **07.09.2025**

It is an offence to knowingly or recklessly make a false statement in connection with a licensing application, and the maximum fine for which a person is liable on summary conviction for that offence shall not exceed level 5 on the standard scale (£5,000).

GRANT of a PREMISES LICENCE

Name of applicant: **Nwke Victor Okafor** Premises: **Traffik Bar & Restaurant**, 216 Deptford High St, London SE8 3PR. Licensable Activities: Sale of Alcohol on the premises Sunday to Thursday 11:00 to 01:00 Hours, Friday & Saturday 11:00 to 03:00 Hours and Late night refreshments, recorded music Sunday to Thursday 23:00 to 01:00 hours, Friday & Saturday 23:00 to 03:00 hours. Licensing authority: Lewisham Council, Safer Communities Service, 9 Holbeach Road, London, SE6 4TW. Email: licensing@lewisham.gov.uk The full application may be viewed at the above offices during normal office hours or at www.lewisham.gov.uk. Any person or responsible authority may make representations to the above address no later than 29th August 2025. Any representations must be in writing. It is an offence to knowingly or recklessly make a false statement in connection with this application. The maximum fine for which a person is liable on summary conviction for this offence is unlimited.

View all weekly
and archive
public notices at
[www.southlondon.co.uk/
category/public-notices/](http://www.southlondon.co.uk/category/public-notices/)

LONDON BOROUGH OF LAMBETH

ROAD TRAFFIC REGULATION ACT 1984 - SECTION 14

TEMPORARY TRAFFIC RESTRICTIONS ON NORWOOD ROAD AND BROCKWELL PARK GARDENS.

1. NOTICE IS HEREBY GIVEN that to facilitate public realm improvement works, the Council of the London Borough of Lambeth after consulting Transport for London (TfL) made an Order, the general effect of which will be in:

2. Phase 1

(1) to ban vehicles from entering, parking, waiting, loading, and unloading and suspend parking places in **Norwood Road**, between the south-western kerb-line of Rosendale Road and the common boundary of Nos. 219 and 221 Norwood Road and to suspend northbound Brockwell Park Gardens bus stop Q.

(2) to ban vehicles from entering, parking, waiting, loading, and unloading and suspend parking places in **Brockwell Park Gardens**, between the junction of Norwood Road and the common boundary of Nos. 52 and 53 Brockwell Park Gardens.

(3) to ban vehicles from parking, waiting, loading, and unloading and suspend parking places in **Brockwell Park Gardens**:

(a) the south-east side, between the junction of Norwood Road and the common boundary of Nos. 48 and 49 Brockwell Park Gardens;

(b) the north-west side, between the junction of Norwood Road and a opposite the common boundary of Nos. 49 and 50 Brockwell Park Gardens;

(4) to ban the left turn from Rosendale Road into Norwood Road.

3. Phase 2

(1) to suspend the northbound lane and ban vehicles from parking, waiting, loading, and unloading and suspend parking places in **Norwood Road**, between a point opposite the common boundary of Nos. 217 and 219 Norwood Road and a point opposite the common boundary of Nos. 197 and 199 Norwood Road and to suspend northbound Brockwell Park Gardens bus stop Q.

(2) to ban vehicles from entering, parking, waiting, loading, and unloading and suspend parking places in **Brockwell Park Gardens**, between the junction of Norwood Road and the common boundary of Nos. 52 and 53 Brockwell Park Gardens.

(3) to ban vehicles from parking, waiting, loading, and unloading and suspend parking places in **Brockwell Park Gardens**.

(a) the south-east side, between the junction of Norwood Road and the common boundary of Nos. 48 and 49 Brockwell Park Gardens;

(b) the north-west side, between the junction of Norwood Road and a opposite the common boundary of Nos. 49 and 50 Brockwell Park Gardens;

(4) to ban the left and right turn from Norwood Road into Brockwell Park Gardens.

4. Phase 3

(1) to suspend the southbound cycle lane and ban vehicles from parking, waiting, loading, and unloading and suspend parking places in **Norwood Road**, the south-east side, between the common boundary of Nos. 199 and 201 Norwood Road and the common boundary of Nos. 217 and 219 Norwood Road.

(2) to ban vehicles from entering, parking, waiting, loading, and unloading and suspend parking places in Brockwell Park Gardens, between the junction of Norwood Road and the common boundary of Nos. 52 and 53 Brockwell Park Gardens.

(3) to ban vehicles from parking, waiting, loading, and unloading and suspend parking places in Brockwell Park Gardens,

(a) the south-east side, between the junction of Norwood Road and the common boundary of Nos. 48 and 49 Brockwell Park Gardens;

(b) the north-west side, between the junction of Norwood Road and a opposite the common boundary of Nos. 49 and 50 Brockwell Park Gardens;

(4) ban the left and right turn from Norwood Road into Brockwell Park Gardens.

5. Alternative routes for affected vehicles would be available:

Phase 1- the A2199- Croxted Road, the A205- South Circular Road and the A215 Northwood Road and vice versa.

Phase 2 and 3- Trinity Rise, the A204 Tulse Hill, the A2214 Brixton Water Lane, the A2214 Dulwich Road and Norwood Road and vice versa.

6. The bans will only apply at such times and to such extent as shall, from time to time, be indicated by the placing of the appropriate traffic signs.

7. The Order comes into force on 18 August 2025 and continues for a maximum duration of 6 months, or until the works have been completed whichever is sooner.

Dated 15 August 2025

Ben Stevens

Highway Network Manager

LONDON BOROUGH OF LAMBETH

ROAD TRAFFIC REGULATION ACT 1984 - SECTION 14

TEMPORARY TRAFFIC RESTRICTIONS ON VICTORIA RISE

1. NOTICE IS HEREBY GIVEN that to facilitate water repair and maintenance works, the Council of the London Borough of Lambeth, after consulting Transport for London (TfL) intend to make an Order, the general effect of which would be In Victoria Rise:

(a) to ban vehicles from entering Victoria Rise (except for access) south of the junction of Wandsworth Road.

(b) the southbound lane, to ban vehicles from entering, parking, waiting, loading, and unloading between the southbound building line of No. 37 Clapham Common North Side and the junction of Clapham Common North Side.

(c) Both sides, suspend parking places between the southbound building line of No. 37 Clapham Common North Side and the junction of Clapham Common North Side.

2. Alternative southbound route for affected vehicles would be via (A3036) Wandsworth Road, Cedars Road, and (A3) Clapham Common North Side.

3. The bans would only apply at such times and to such extent as shall, from time to time, be indicated by the placing of the appropriate traffic signs.

4. The Order would come into force on 29 August 2025 and would continue for a maximum duration of 1 month, or until the works have been completed whichever is sooner. In practice, the works are expected to be carried out between 10pm on 29 August 2025 and 5am on 1 September 2025, but if the works cannot be completed or carried out during that time the Order would also have effect at a subsequent time within the maximum period of 1 month.

Dated 15 August 2025

Ben Stevens

Highway Network Manager

LONDON BOROUGH OF LAMBETH

ROAD TRAFFIC REGULATION ACT 1984 - SECTION 14

TEMPORARY TRAFFIC RESTRICTIONS ON FERNDALE ROAD AND PULROSS ROAD

1. NOTICE IS HEREBY GIVEN that to facilitate new water main connection works, the Council of the London Borough of Lambeth intends to make an Order, the general effect of which would be in:

2. Ferndale Road:

(1) to ban vehicles from parking, waiting, loading, and unloading between the junction of Pulross Road and No. 232 Ferndale Road.

(2) to suspend temporarily two-way working and introduce south-westbound one-way working with a pedal cycle exemption, between the junction of Pulross Road and No. 232 Ferndale Road.

(3) to suspend the south-westbound lane and the south-east footway between the common boundary of Nos. 179 and 181 Ferndale Road and the north-eastern edge of the north-eastmost railway bridge in Ferndale Road;

(4) to introduce a prohibition of entry except for pedal cycles from a point:

(a) outside the north-eastern building line of No. 234A Ferndale Road; and,

(b) outside the north-eastern crossover of No. 177 Ferndale Road.

3. Pulross Road, the north-east side, suspend the car club bay and electric vehicle bay adjacent to the flank wall of No. 47 Bellefields Road.

4. Alternative routes for affected vehicles would be available via Ferndale Road, (B221) Bedford Road, (A2217) Acre Lane and (A23) Brixton Road:

5. The bans would only apply at such times and to such extent as shall, from time to time, be indicated by the placing of the appropriate traffic signs.

6. The Order would come into force on 26 August 2025 and would continue for a maximum duration of 1 month, or until the works have been completed whichever is sooner.

Dated 15 August 2025

Ben Stevens

Highway Network Manager

LONDON BOROUGH OF LAMBETH

ROAD TRAFFIC REGULATION ACT 1984 - SECTION 14

TEMPORARY TRAFFIC RESTRICTIONS ON BYTHORN STREET AND FERNDALE ROAD

1. NOTICE IS HEREBY GIVEN that to facilitate bridge investigation works, the Council of the London Borough of Lambeth intend to make an Order, the general effect of which would be:

(1) In Bythorn Street, the entire length, to ban vehicles (except for access by residents) from entering, waiting, loading and unloading and to suspend parking.

(2) In Ferndale Road between Nos. 192 to 210 Ferndale Road (except for access by residents) from entering, waiting, loading and unloading and to suspend parking.

2. Alternative routes for affected vehicles would be available via Ferndale Road, Allardyce Street, Santley Street, Concanon Road, (A2217) Acre Lane, (A23) Brixton Road and Ferndale Road.

3. The bans will only apply at such times and to such extent as shall, from time to time, be indicated by the placing of the appropriate traffic signs.

4. The Order would come into force on 30 August 2025 and would continue for a maximum duration of 1 month (to allow for contingencies) or until the works have been completed whichever is the earlier. In practice, the works are expected to be carried out between 11pm on 30 August 2025 and 5am on 1 September 2025, but if the works cannot be completed or carried out during that time the Order would also have effect at a subsequent time within the maximum period of 1 month.

Dated 15 August July 2025

Ben Stevens

Highway Network Manager

LONDON BOROUGH OF LAMBETH

ROAD TRAFFIC REGULATION ACT 1984 - SECTION 14

TEMPORARY TRAFFIC RESTRICTIONS ON GUILDFORD ROAD AND ST. BARNABAS VILLAS

1. NOTICE IS HEREBY GIVEN that to facilitate ducting works, the Council of the London Borough of Lambeth made an Order, the general effect of which will be in:

2. Phase 1

(1) to ban vehicles from parking, waiting, loading, and unloading and suspend parking places in **Guildford Road**, between the junction of Thorne Road and the common boundary of Nos. 20 and 22 Guildford Road.

(2) Alternative route for northbound cycle diversion via St. Barnabus Villas, Lansdowne Gardens and Thorne Road.

3. Phase 2

(1) to ban vehicles from parking, waiting, loading, and unloading and suspend parking places in **Guildford Road**, between a point opposite the pedestrian entrance to Guildford Court and the common boundary of Nos. 28 and 30 Guildford Road.

(2) introduce one-way southbound working on Guildford Road between No. 2 Guildford Road and No. 28 Guildford Road.

(3) ban right turns from (a) the entrance to the property 1-47 Guildford Road, and (b) from the side of property boundary 1-11 Mondragon House into Guildford Road.

(4) introduce a prohibition of entry for vehicles heading north on Guildford Road past a point opposite the common boundary of Nos. 28 and 30 Guildford Road.

4. Phase 3

(1) to ban vehicles from parking, waiting, loading, and unloading and suspend parking places in **Guildford Road**, between a point opposite the common boundary of Nos. 22 and 24 Guildford Road and the northern kerb-line of St. Barnabas Villas.

(2) introduce one-way southbound working on Guildford Road between No. 22 Guildford Road and the northern kerb-lie of St. Barnabas Villas.

(3) ban right turns from the side of property boundary 1-11 Mondragon House into Guildford Road.

(4) introduce a prohibition of entry for vehicles heading north on Guildford Road past a point opposite the northern kerb-line of St. Barnabas Villas.

5. Phase 4

(1) to ban vehicles from parking, waiting, loading, and unloading and suspend parking places in **Guildford Road**, between a point opposite the northern boundary of No. 34 Guildford Road and the southern boundary of No. 36 Guildford Road.

(2) to ban vehicles from entering, parking, waiting, loading, and unloading and suspend parking places in **St. Barnabas Villas**, between the common boundary of Nos. 2 and 3 St. Barnabas Villas and the western kerb-line of Guildford Road.

(3) introduce one-way southbound working on Guildford Road between a point opposite the northern boundary of No. 34 Guildford Road and the southern boundary of No. 36 Guildford Road.

(4) introduce a prohibition of entry for vehicles heading north on **Guildford Road** past a point opposite the southern boundary of No. 36 Guildford Road.

(5) introduce a prohibition of entry for cycles heading north at the junction of Guildford Road and Lansdowne Way

6. Phase 5

(1) to ban vehicles from parking, waiting, loading, and unloading and suspend parking places in **Guildford Road**, between a point opposite the northern boundary of No. 36 Guildford Road and the southern boundary of No. 50 Guildford Road.

(2) introduce one-way southbound working on Guildford Road between the northern boundary of No. 36 Guildford Road and the southern boundary of No. 50 Guildford Road.

(3) introduce a prohibition of entry for vehicles heading north on **Guildford Road** past a point opposite the southern boundary of No. 50 Guildford Road.

(4) introduce a prohibition of entry for cycles heading north at the junction of Guildford Road and Lansdowne Way.

7. Phase 6

(1) to ban vehicles from entering (except the southbound cycle lane), parking, waiting, loading, and unloading and suspend parking places in **Guildford Road**, between a point opposite the northern boundary of No. 50 Guildford Road and the southern boundary of No. 90 Guildford Road.

(2) introduce a prohibition of entry for cycles heading north at the junction of Guildford Road and Lansdowne Way.

8. Alternative routes for affected vehicles would be available:

(1) Phase 1, northbound cycle diversion via St. Barnabus Villas, Lansdowne Gardens and Thorne Road.

(2) Phases 2 and 3, St. Barnabas Villas, Lansdowne Gardens and Thorne Road.

(3) Phase 4:

(a) Guildford Road, Lansdowne Way, South Lambeth Road, Thorne Road and Lansdowne Gardens.

(b) Lansdowne Gardens and Thorne Road.

(c) Cyclists via Lansdowne Way, Lansdowne Gardens and Thorne Road.

(4) Phase 5

(a) Guildford Road, Lansdowne Way, South Lambeth Road, Thorne Road and Lansdowne Gardens.

(b) Cyclists via Lansdowne Way, Lansdowne Gardens and Thorne Road.

(5) Phase 5, St. Barnabas Villas and Lansdowne Gardens.

9. The bans will only apply at such times and to such extent as shall, from time to time, be indicated by the placing of the appropriate traffic signs.

10. The Order comes into force on 18 August 2025 and continues for a maximum duration of 3 months, or until the works have been completed whichever is sooner.

Dated 15 August 2025

Ben Stevens

Highway Network Manager

LONDON BOROUGH OF LAMBETH

ROAD TRAFFIC REGULATION ACT 1984 - SECTION 14

TEMPORARY TRAFFIC RESTRICTIONS ON POMFRET ROAD

1. NOTICE IS HEREBY GIVEN that to facilitate Telecom repair and maintenance works, the Council of the London Borough of Lambeth made an Order, the general effect of which will be to ban vehicles from entering, waiting and loading and and suspend parking bays in Pomfret Road, from the north-western kerb-line of Coldharbour Lane, north-westward for 20 metres.

2. Alternative routes for affected vehicles will be available via the (A2217) Coldharbour Lane, Luxor Street, Flaxman Road and vice-versa.

3. The bans will only apply at such times and to such extent as shall, from time to time, be indicated by the placing of the appropriate traffic signs.

4. The Order comes into force on 21 August 2025 and continues for a maximum duration of 1 month, or until the works have been completed whichever is sooner. In practice, the works are expected to be carried out between 09:30 and 15:30 on 21 August 2025, but if the works cannot be completed or carried out during that time the Order will also have effect at a subsequent time within the maximum period of 1 month.

Dated 15 August 2025

Ben Stevens

Highway Network Manager

LONDON BOROUGH OF LAMBETH

ROAD TRAFFIC REGULATION ACT 1984 - SECTION 14

TEMPORARY TRAFFIC RESTRICTIONS ON FOUNTAIN PLACE

1. NOTICE IS HEREBY GIVEN that to facilitate Telecom maintenance works, the Council of the London Borough of Lambeth intend to make an Order, the general effect of which would be in Fountain Place to ban vehicles from entering, parking, waiting, loading, and unloading from outside Nos. 33 to 37 Fountain Place and Nos. 31A to 35A Fountain Place. Access would be maintained for residents.

2. Alternative routes for affected vehicles would be available via Eythorne Road, Crawshay Road, and Braham Road and vice versa.

3. The bans would only apply at such times and to such extent as shall, from time to time, be indicated by the placing of the appropriate traffic signs.

4. The Order would come into force on 28 August 2025 and would continue for a maximum duration of 1 month, or until the works have been completed whichever is sooner. In practice, the works are expected to be carried out between 09:30 and 15:30 on 28 and 29 August 2025, but if the works cannot be completed or carried out during that time the Order would also have effect at a subsequent time within the maximum period of 1 month.

Dated 15 August 2025

Ben Stevens

Highway Network Manager

LONDON BOROUGH OF LAMBETH

ROAD TRAFFIC REGULATION ACT 1984 - SECTION 14

TEMPORARY TRAFFIC RESTRICTIONS ON WOODLAND ROAD

1. NOTICE IS HEREBY GIVEN that to facilitate the operation of a cherry picker, the Council of the London Borough of Lambeth, intend to make an Order, the general effect of which would be to ban vehicles from entering, proceeding, waiting, loading, and parking in Woodland Road, from the north-western kerb-line of Cawnpore Street, to the northern property line of No. 128 Woodland Road.

2. Alternative routes would be available via Cawnpore Street, Gipsy Hill, Woodland Road and vice-versa.

3. The bans would only apply at such times and to such extent as shall, from time to time, be indicated by the placing of the appropriate traffic signs.

4. The Order would come into force on 26 August 2025 and would continue for a maximum duration of 1 month, or until the works have been completed whichever is sooner. In practice, the works are expected to be carried out between 26 and 28 August 2025 but if the works cannot be completed or carried out during that time the Order would also have effect at a subsequent time within the maximum period of 1 month.

Dated 15 August 2025

Ben Stevens

Highway Network Manager

Ben Stevens
Highway Network Manager

Ben Stevens
Highway Network Manager

Ben Stevens
Highway Network Manager

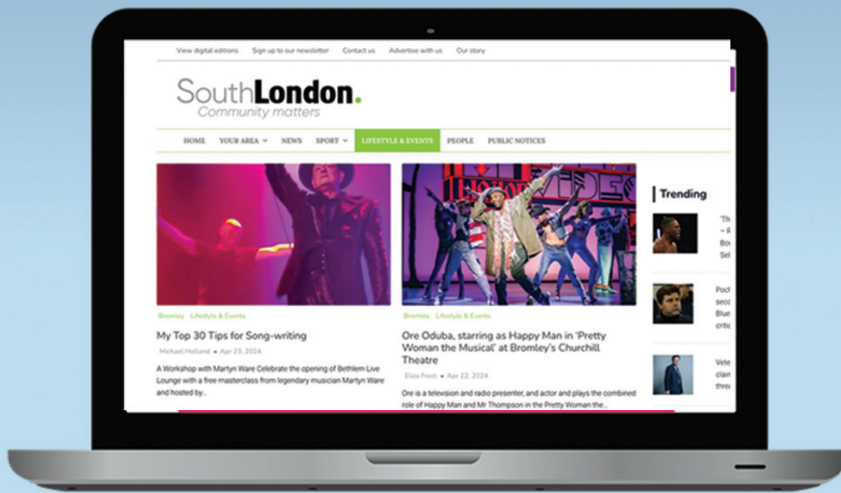
Ben Stevens
Highway Network Manager

Ben Stevens
Highway Network Manager

Ben Stevens
Highway Network Manager

Ben Stevens
Highway Network Manager

www.southlondon.co.uk
www.southwarknews.co.uk



LONDON BOROUGH OF LAMBETH

Notice Under The Town and Country Planning Acts

NOTICE IS HEREBY GIVEN that the Council is considering applications as set out below under the following categories;

FUL – PLANNING PERMISSION
LB - LISTED BUILDING
ADV – ADVERTISEMENT CONSENT
RG4 – DEVELOPMENT ON COUNCIL OWNED LAND

Written representations should be made within three weeks of the date of this advertisement to the Director of Planning, PO Box 734, Winchester SO23 5DG. Any comments made are open to inspection by the public and in the event of an appeal may be referred to the Secretary of State for Communities and Local Government. Confidential comments cannot be taken into account in determining an application.

Application plans can be viewed online at www.lambeth.gov.uk/searchplanningapps – search using the reference number at the end of each application listing.

84 Braxted Park London SW16 3AU Erection of single storey ground floor rear extension. Replacement of first floor rear elevation windows. 25/02312/FUL

292 Brixton Hill London SW2 1HT Partial change of use of the ground floor retail (Use Class E) at the rear to a self-contained flat (Use Class 3) including the erection of a single storey ground floor rear extension. Conversion of the upper flats into 2 self-contained flats involving alteration to side and rear fenestration, the installation of 3 x roof lights to the rear roof slope and the provision of cycle storage. 25/02258/FUL

19 Josephine Avenue London SW2 2JX Replacement of existing windows and doors, with timber windows and door to the front elevation and uPVC windows and door to the rear elevation. 25/02492/FUL

2A - 2F Durham Street London SE11 5JA Replacement of the existing windows and garden side door - like for like. 25/02494/FUL

44 Orlando Road London Lambeth SW4 0LF Excavation/extension to the basement with front/rear lightwells including staircases and metal railings, erection of a single storey ground floor rear and side infill extension, together with erection of two rear dormers and two front roof lights, the replacement of windows, the replacement of first floor rear window with french doors incorporating a juliet balcony and the installation of a planter plus new trees. 25/02254/FUL

75 Lydhurst Avenue London Lambeth SW2 3AL Installation of roof lights including two to the front, one to the rear and one to the rear outgutter, together with the replacement of two first floor side windows and the installation of a new rear window. 25/02217/FUL

26 Groveway London SW9 0AR Enlargement and remodelling of the existing house, involving the erection of a five storey front extension (with basement level and a mansard roof), along with other associated alterations.

(Please note: The reference number for this Listed Building Consent application is 25/02449/LB) 25/01781/FUL

5 Beaufoy Walk London SE11 6AA Demolition and replacement of north elevation wall. Relocation of 2 fans on east elevation. (Please note: The reference number for this Listed Building Consent application is 25/02303/LB but there is also an associated application for Full Planning Permission related to these works with reference number: 25/02302/FUL) 25/02303/LB

Brockwell Park Dulwich Road London SE24 0PA Temporary use of part of Brockwell Park for a Christmas Tree Market from 1st November 2025 until 5th January 2026, involving temporary infrastructure including fencing, lighting, sales kiosk and other temporary structures and ancillary equipment. 25/02370/RG4

747 Wandsworth Road London SW8 3JF Replacement of existing windows with new double glazed timber sliding sash style windows to front elevation. 25/02533/FUL

69 Thorparch Road London SW8 4RH Retrospective application for the replacement of the kitchen extraction with louver. 25/02081/FUL

The Southbank Centre Belvedere Road London SE1 8XX Temporary installation of a red carpet covering, marketing cubes, digital screen, and implementation of a festival trail in association with the BFI London Film Festivals 2025 & 2026 at Southbank Centre. Listed Building Consent is sought for a graphic display on the Royal Festival Hall Southbank Centre Square Doors, Riverside Doors and Festival Terrace doors, and display of a digital screen mounted near to the east-side external wall.

(Please note: The reference number for this Listed Building Consent application is 25/02428/LB, but there is also an associated application for Full Planning Permission related to these works with reference number: 25/02427/FUL) 25/02428/LB

Land West Of Lambeth Palace Road London SE1 7LB Erection of 2no. substations with perimeter fence and iron gate, associated cabling and landscaping. (Re-consultation due to revised address, OS map and drawings/documentation). 25/01375/FUL

26 Groveway London SW9 0AR Application for Listed Building Consent due to the impact on neighbouring listed building (No.24 Groveway) as a result of proposed application for the proposed erection of a 5 storey front extension to the existing house (No.26 Groveway) along with other associated alterations.

(Please note: The reference number for this Listed Building Consent application is 25/02449/LB but there is also an associated application for Full Planning Permission related to these works with reference number: 25/01781/FUL.) 25/02449/LB

170 Westminster Bridge Road London SE1 7RW Display of 1 x internally illuminated fascia and 1 x internally illuminated static projecting signs - (Basement). 25/02444/ADV

11 Clapham Common South Side London SW4 7AA Display of 1x fascia sign. 25/02496/ADV

The Southbank Centre Belvedere Road London SE1 8XX Temporary installation of signage comprising of graphic/artistic displays, digital screen, any associated sponsorship displays, commercial displays and wayfinding signage in association with the BFI London Film Festival 2025 & 2026 at Southbank Centre. 25/02407/ADV

16 Braxted Park London SW16 3DW Erection of a single-storey ground floor rear extension with a green roof and a two-storey side extension incorporating a reinstated canted bay window and replacement of the entrance porch canopy; formation of a new rear patio and access path; erection of a rear and side dormer roof extensions; installation of pitched roof windows; replacement of all existing windows with double-glazed windows; removal of two chimneys; and other associated works. 25/02316/FUL

21 Somers Road London SW2 2AE Replacement of all windows and entrance doors with double-glazed units, like-for-like. 25/02310/FUL

Unit 45 Granville Arcade Coldharbour Lane London SW9 8PR Installation of kitchen extract ventilation flue and associated plant. Please note: The reference number for this Listed Building Consent application is 25/01786/LB but there is also an associated application for Full Planning Permission related to these works with reference number: 25/01785/FUL.) 25/01786/LB

202 Lambeth Road London SE1 7JF Change of use from offices (Use Class E) to Special Educational Needs (SEN) School (Use Class F1(a) together with landscaping enhancements, installation of collapsible bollards in the courtyard, installation of a boundary fence, and ancillary works. 25/02460/FUL

Dated this Friday 15th August

Rob Bristow

Rob Bristow
Director - Planning, Transport & Sustainability
Climate and Inclusive Growth Directorate



DOLLED UP LONDON

Aesthetics & Sunbed Clinic

NOW OPEN IN EAST DULWICH

Discover a range of premium aesthetic treatments tailored just for you, along with professional tanning services.


- Anti-wrinkle treatments
- Polynucleotides
- Lip fillers
- PDO threads
- Facial contouring
- Advanced facials
- Skin boosters
- Sunbeds


Free Consultation

WhatsApp: 07497 393951
Landline: 020 8149 0074
Location: 209 Lordship lane, East Dulwich SE22 8HA

@DOLLEDUP.LONDON
@DOLLEDUPTANNING

SPORTS MASSAGE FOR EVERYBODY






SHEP ★★★★★

SPORTS AND REMEDIAL MASSAGE THERAPY

151 RYE LANE, PECKHAM
SHEPSPORTSMASSAGE@GMAIL.COM
WWW.SHEPSPORTSMASSAGE.CO.UK





LAMBETH COLLEGE

Free Courses



Online and distributed south of the river.